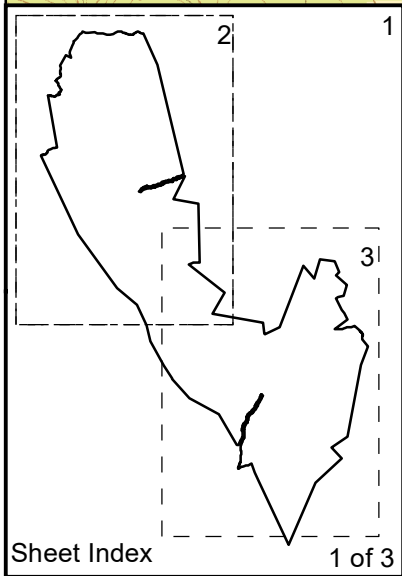
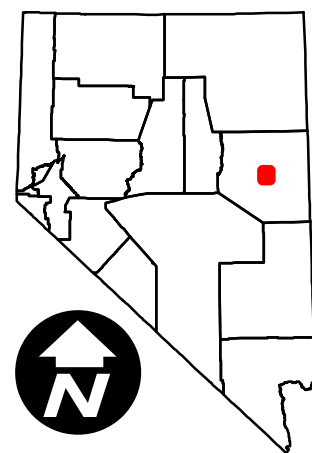


### Bristlecone Wilderness

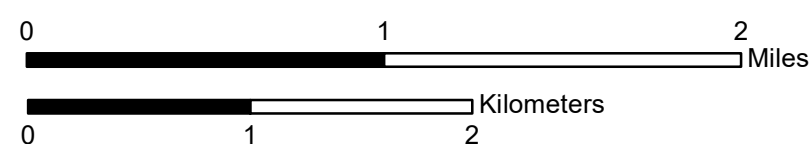


Sheet Index 1 of 3



North American Datum 1983  
 Universal Transverse Mercator Zone 11 North

The portions of the wilderness boundary common with the Public Land Survey System (PLSS) were adjusted to the Nevada BLM Cadastral National Spatial Data Infrastructure (CadNSDI).



- Bureau of Land Management Wilderness Boundary
- Bureau of Land Management Wilderness
- Bureau of Land Management
- Private

U. S. Geological Survey, 7.5 minute quadrangle maps, (Nevada):  
 Steptoe Ranch  
 McGill  
 Ruth  
 Steptoe  
 Lusetti Canyon  
 East Ely

## Bristlecone Wilderness

White Pine County, Nevada  
 Bureau of Land Management, Ely District Office

Boundary of Wilderness Area as included in the National Wilderness Preservation System by Public Law No. 109-432, dated December 20, 2006.

Map Completed May 4, 2022

No Warranty is made by the Bureau of Land Management as to the accuracy, reliability, or completeness of these data for individual use or aggregate use with other data.

