



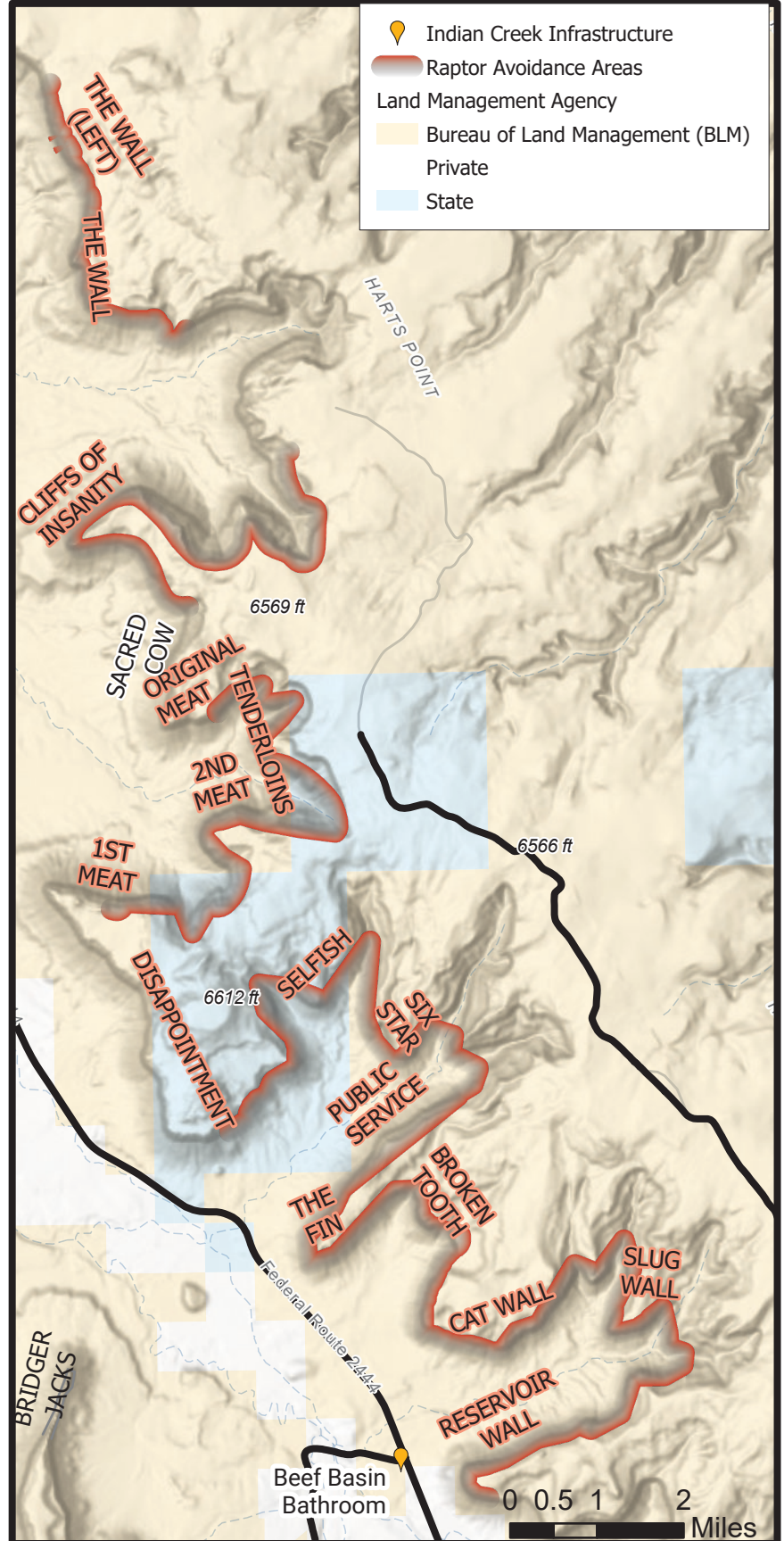
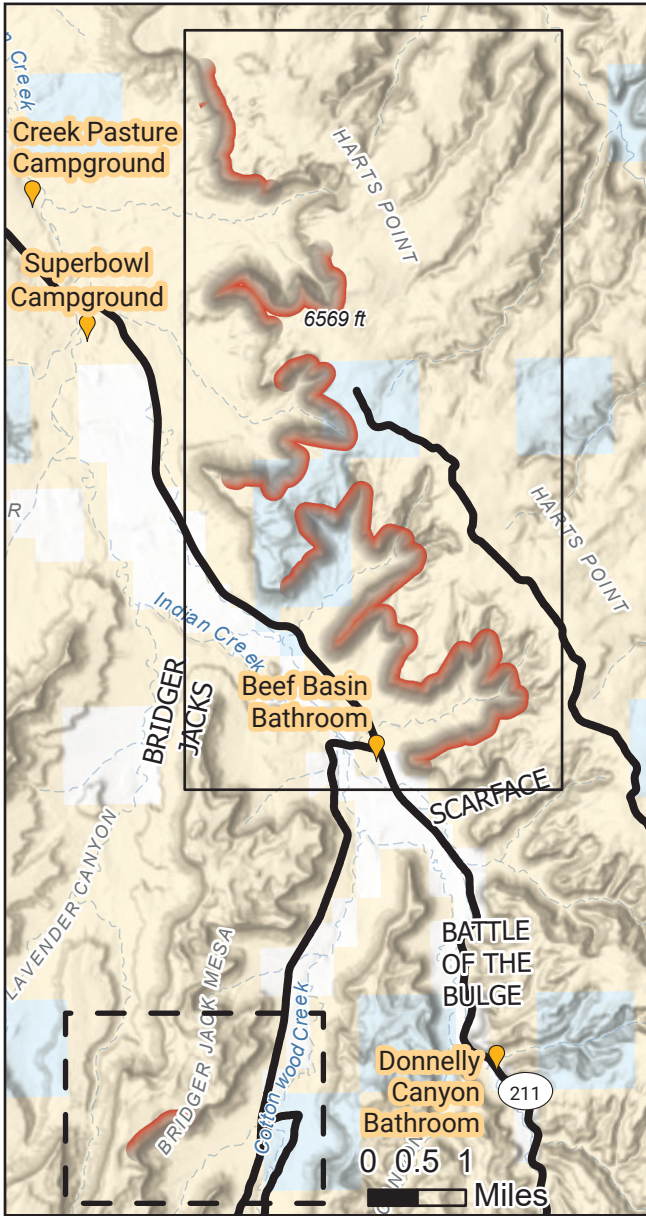
Indian Creek Raptor Protection Areas

Bureau of Land Management, Utah
Moab Field Office
82 East Dogwood
Moab, UT 84532



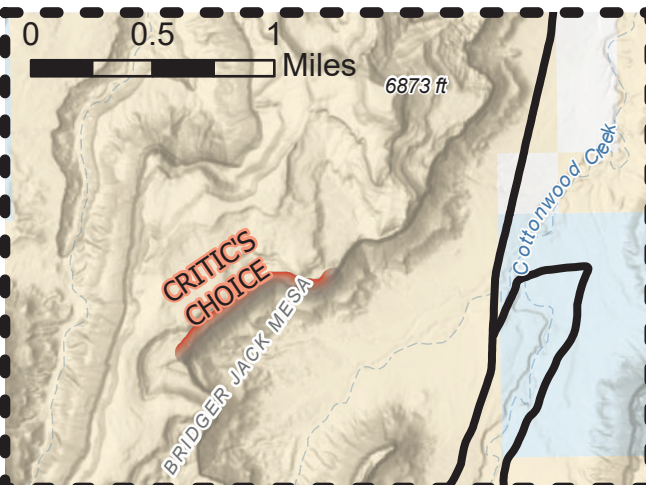
Effective March 1, 2024

2/22/2024



Indian Creek Infrastructure

- Indian Creek Infrastructure (Yellow Pin)
- Raptor Avoidance Areas (Red Shaded)
- Land Management Agency (Color Key)
- Bureau of Land Management (BLM) (Light Orange)
- Private (Light Yellow)
- State (Light Blue)



No warranty is made by the Bureau of Land Management as to the accuracy, reliability, or completeness of these data for individual use or aggregate use with other data. Original data were compiled from various sources. This information may not meet National Map Accuracy Standards. This product was developed through digital means and may be updated without notification.