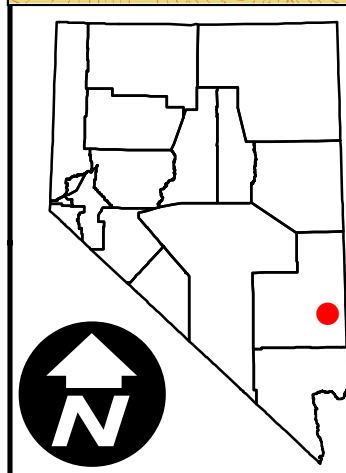
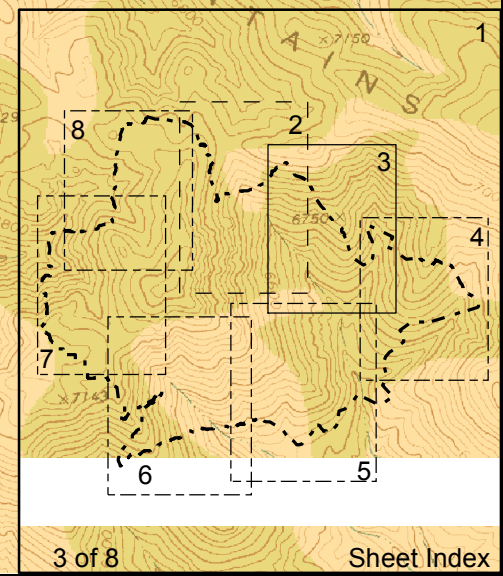
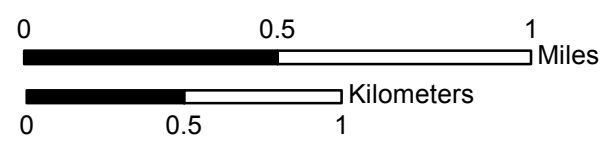


# Clover Mountains Wilderness



North American Datum 1983  
 Universal Transverse Mercator Zone 11 North

\*The course number indicates the beginning point of the course per the legal description narrative.



- Monument with Brass Cap\*
- Boundary Change Point\*
- Bureau of Land Management Wilderness Boundary
- Bureau of Land Management Wilderness
- Bureau of Land Management

U.S. Geological Survey, 7.5 minute quadrangle maps (Nevada):  
 Fife Mountain Garden Spring

## Clover Mountains Wilderness

Lincoln County, Nevada

Ely District Office, Bureau of Land Management

Boundary of Wilderness Area as included in the Lincoln County Conservation, Recreation, and Development Act of 2004, by Public Law No. 108-424, dated November 30, 2004.

Map completed September 30, 2013

No Warranty is made by the Bureau of Land Management as to the accuracy, reliability, or completeness of these data for individual use or aggregate use with other data.

