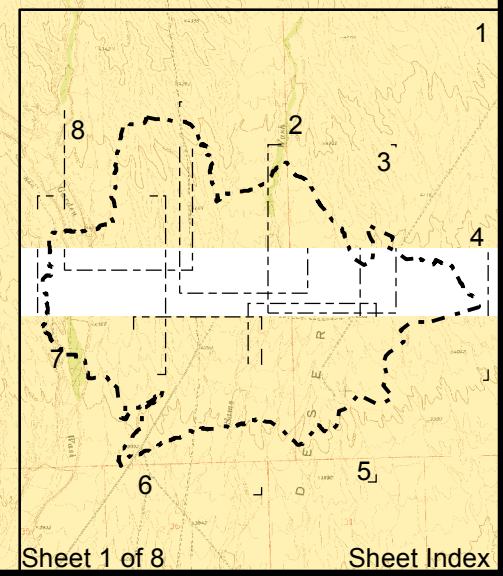
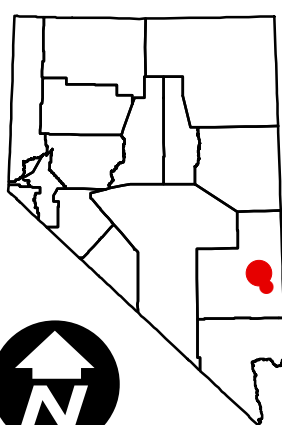


# Clover Mountains Wilderness

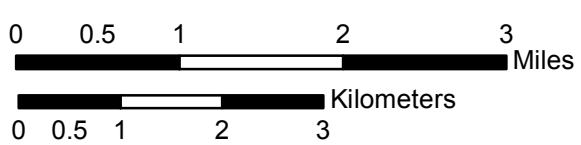


Sheet 1 of 8 Sheet Index



North American Datum 1983  
Universal Transverse Mercator Zone 11 North

The portions of the wilderness boundary common with the Public Land Survey System were adjusted to the Nevada BLM Geographic Coordinate Data Base.



- Bureau of Land Management Wilderness Boundary
- Bureau of Land Management Wilderness
- Bureau of Land Management
- Private

U.S. Geological Survey, 7.5 minute quadrangle maps (Nevada):  
 Bunker Peak Elgin Elgin NE  
 Ella Mountain Fire Mountain Garden Spring  
 Jacks Mountain Leith

## Clover Mountains Wilderness

Lincoln County, Nevada

Ely District Office, Bureau of Land Management

Boundary of Wilderness Area as included in the Lincoln County Conservation, Recreation, and Development Act of 2004, by Public Law No. 108-424, dated November 30, 2004.

Map Completed September 30, 2013

No Warranty is made by the Bureau of Land Management as to the accuracy, reliability, or completeness of these data for individual use or aggregate use with other data.

