



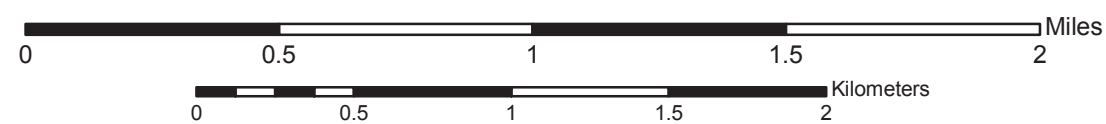
# BIG JACKS CREEK WILDERNESS



Map 5 of 5

U.S. Bureau of Land Management  
Boise District, Idaho

Omnibus Public Land Management Act of 2009  
Public Law 111-11



North American Datum of 1983  
Universal Transverse Mercator Zone 11

Map date: August 31, 2011

## LEGEND

### WILDERNESS

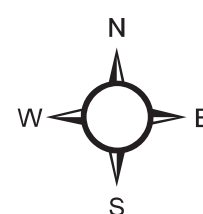
- Wilderness Legal Boundary Description
- Designated BLM Wilderness
- Land that would become wilderness if acquired by BLM

### SURFACE MANAGEMENT AGENCY

- Bureau of Land Management
- State of Idaho
- Private

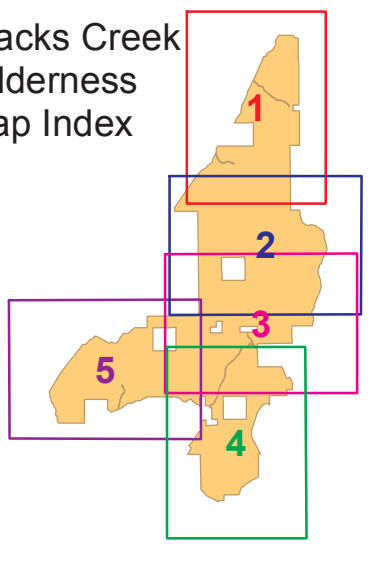
### OTHER

- Primitive Road
- Underground Oil or Gas Pipeline



See Index Map  
for full detailed legend.

Big Jacks Creek  
Wilderness  
Map Index



OWYHEE COUNTY

Sagebrush Basin Road

Northwest Pipeline

Big Jacks Creek

Willies Creek

Willies Canyon

Harvey Point

Cottonwood Creek

Harveys Canyon Reservoir

Road excluded  
from wilderness

Latitude/Longitude of this location:  
42° 31' 14.738" N., 116° 07' 10.490" W.  
Corner of sections 28, 29, 32, and 33

Big Jacks Creek Wilderness, Map 5 of 5  
U.S. Bureau of Land Management  
Boise District, Idaho  
Public Law 111-11  
Map date: August 31, 2011