



U.S. Department of the Interior
Bureau of Land Management

Division of Lands, Cadastral, and Pipeline Monitoring Update

Resource Advisory Council February 8, 2022



Presented by Paul Krabacher, Associate Deputy State Director



Topics

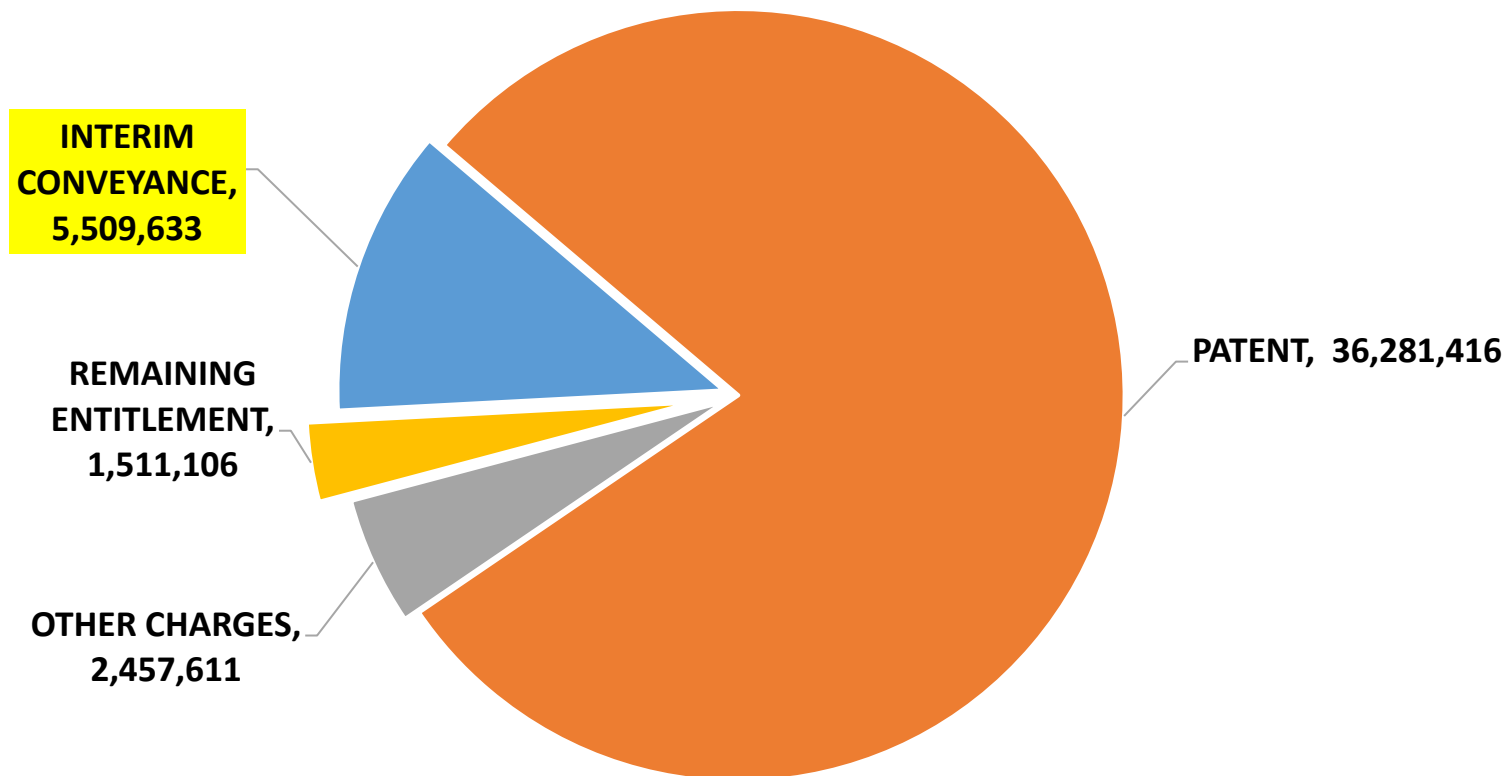
- Current conveyance status
 - Alaska Native Claims Settlement Act (ANCSA)
 - Native Allotments Program
 - State
- Complexity of future conveyances
- Remaining ANCSA conveyances



ANCSA Village & Regional Corps. Conveyance Status

Acres Conveyed: 44,248,659 acres (96.8%)

Total entitlement: 45,709,979 acres



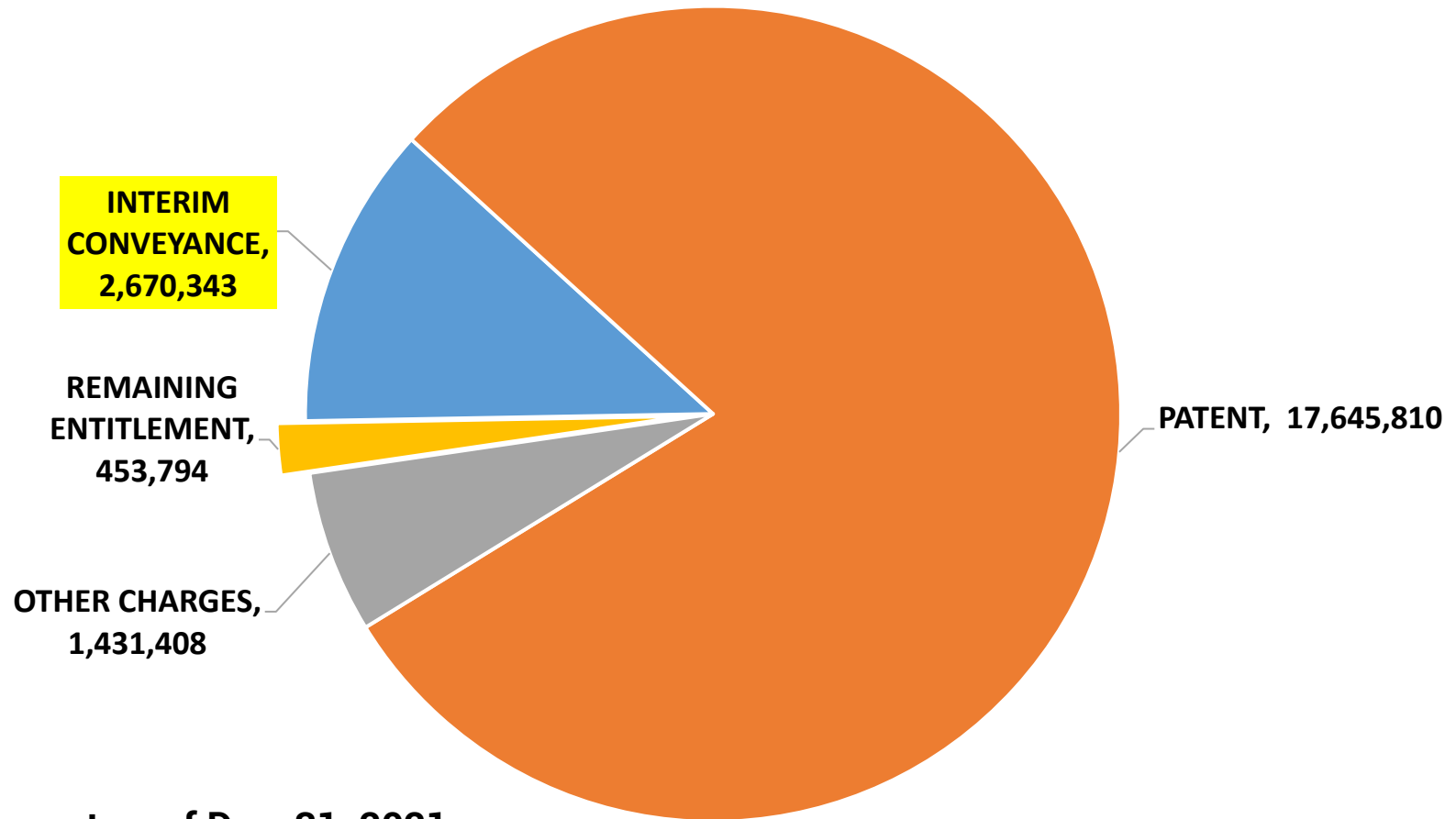
Data current as of Dec. 31, 2021.



ANCSA Village Corp. Conveyance Status

Acres Conveyed: 21,747,560 acres (97.9%)

Total entitlement: 22,201,354 acres



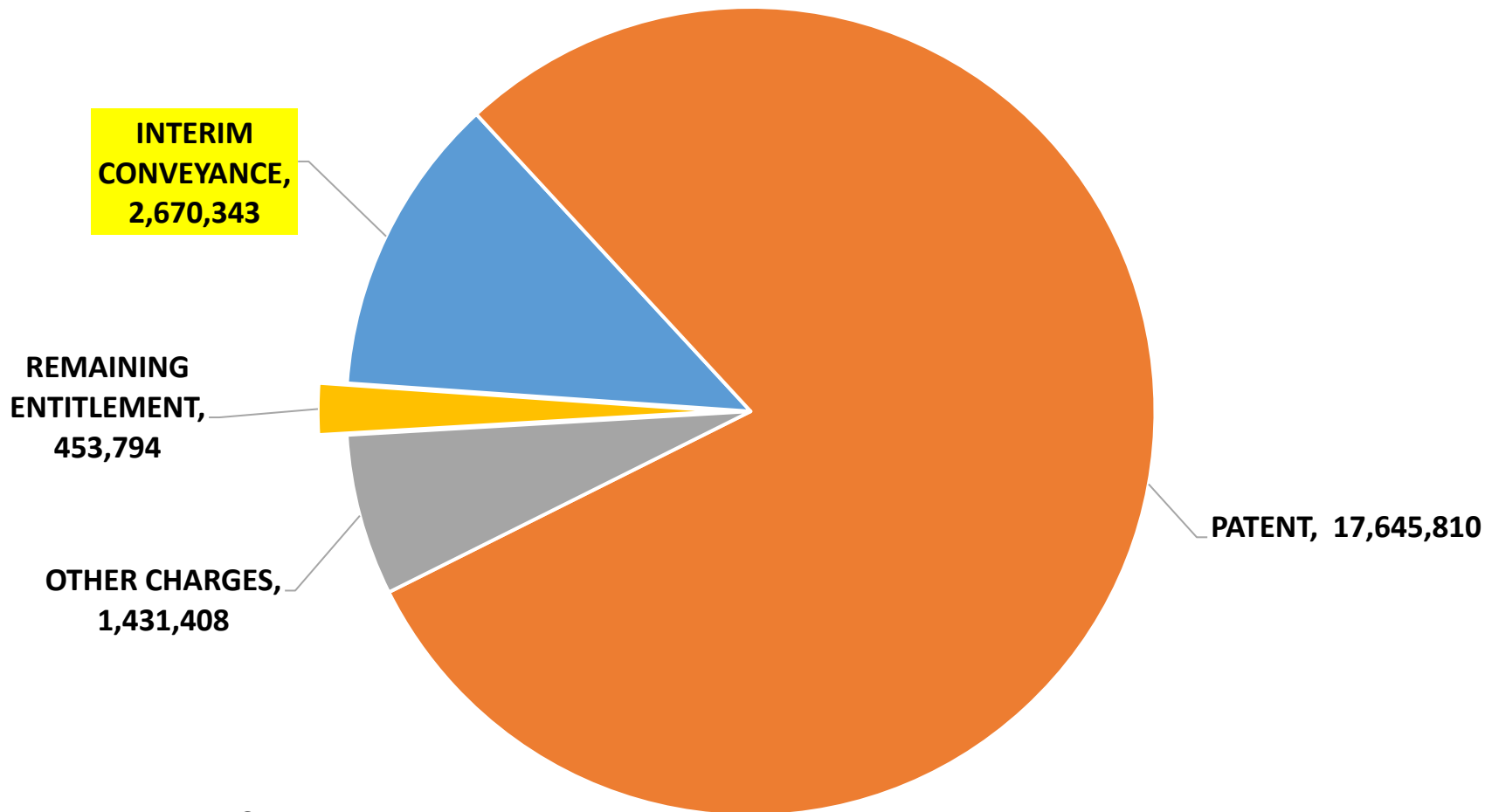
Data current as of Dec. 31, 2021.



ANCSA Regional Corp. Conveyance Status

Acres Conveyed: 18,446,680 acres (94.9%)

Total entitlement: 19,433,220 acres

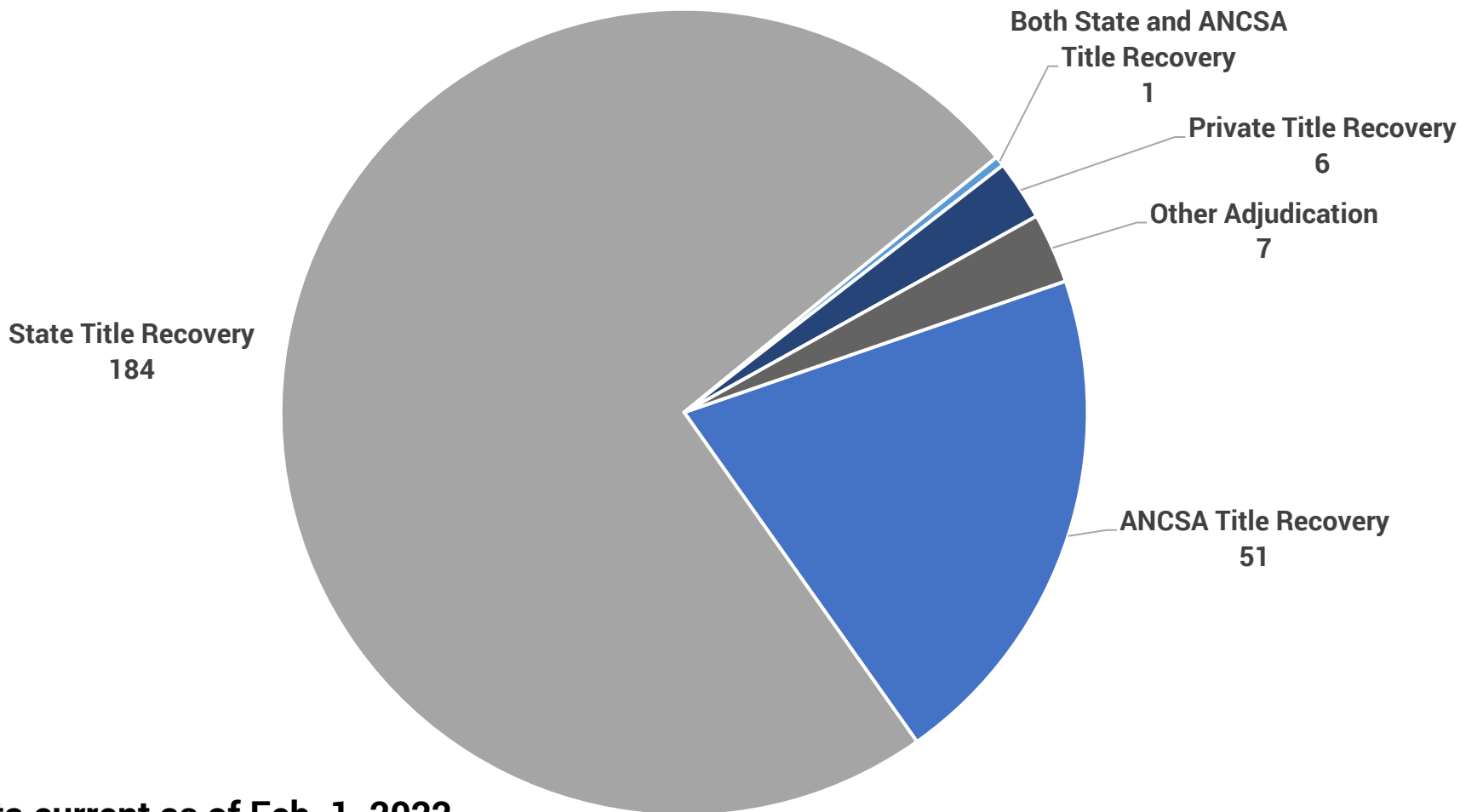


Data current as of Dec. 31, 2021.



1906 Native Allotment Status

Remaining Applications: 258



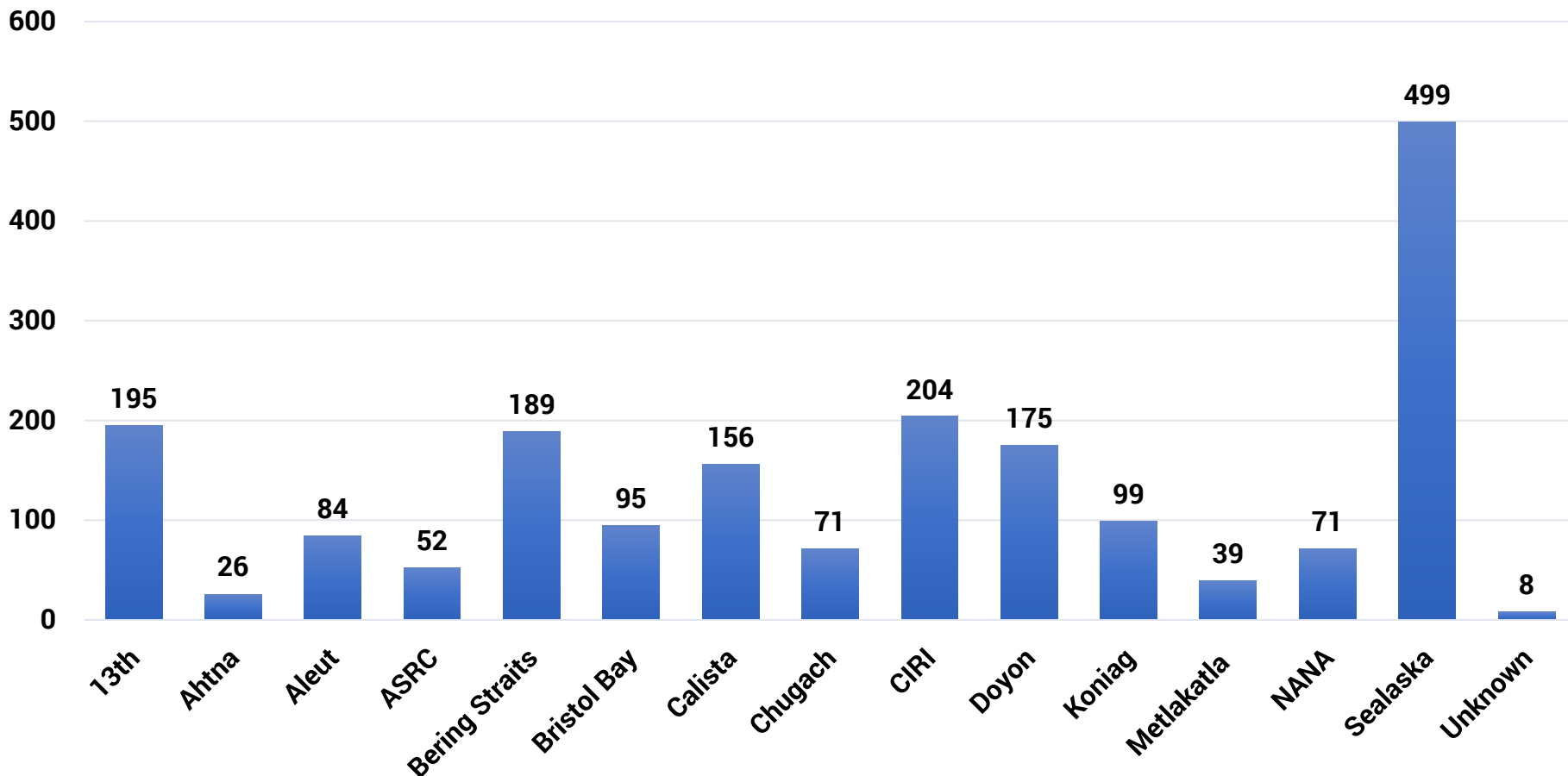
Data current as of Feb. 1, 2022.



Alaska Native Veteran Land Allotment Program of 2019

Eligible Individuals By Region (Data current as of Feb. 1, 2022)

1,975 Known Eligible Individuals By Region





Eligibility

As of Jan. 2021

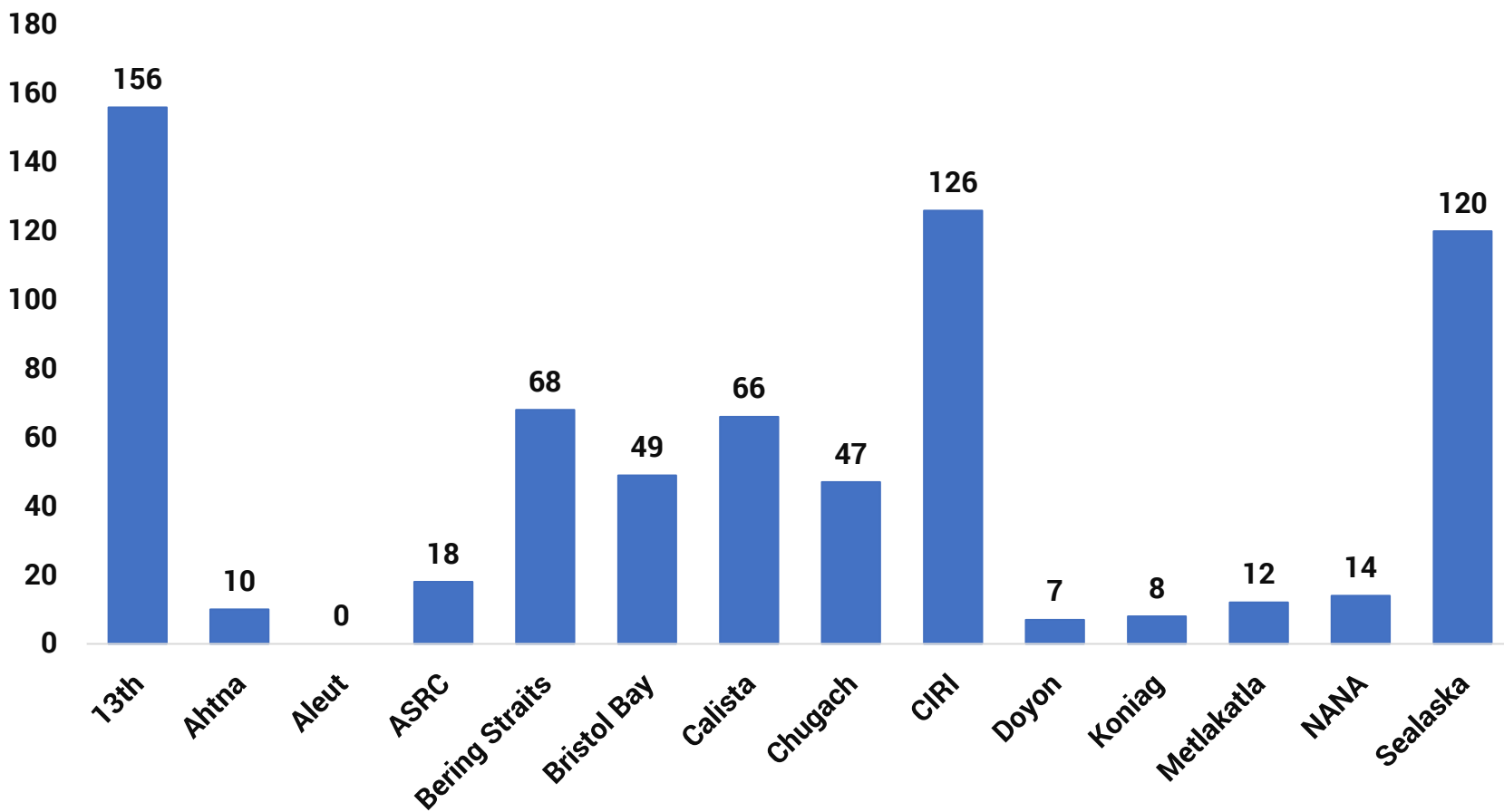
- **1,975** Original notifications sent
 - **701** Returned notifications need corrected addresses
 - **259** Potential eligible individuals needing military discharge status review
 - **142** Applications received
 - No response from remaining eligible individuals



Alaska Native Veterans Program of 2019

Addresses Needed By ANCSA (Data current as of Feb. 1, 2022)

701 Total Addresses Needed

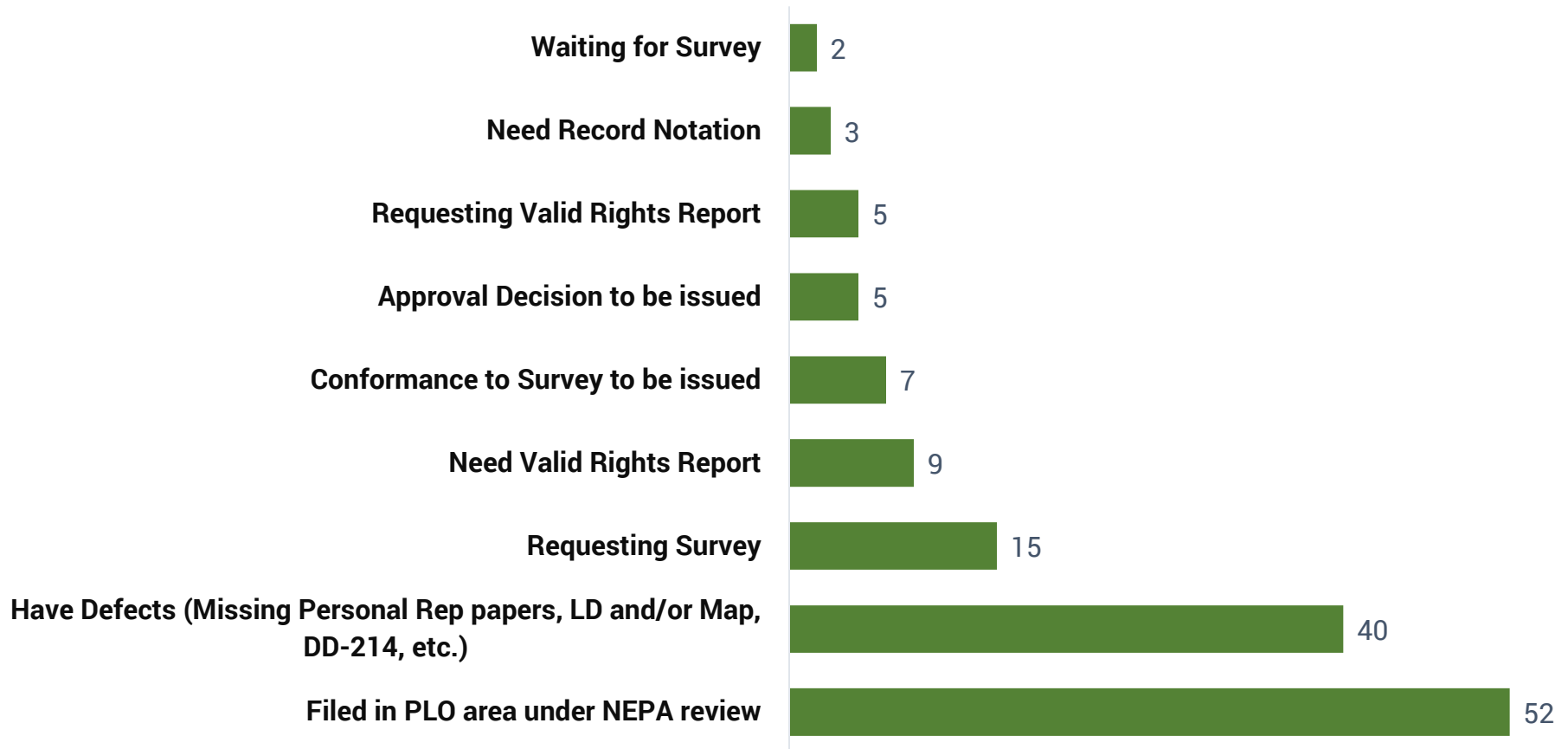




Alaska Native Veterans Program of 2019

Applications Received (Data current as of Feb. 1, 2022)

142 Total Applications

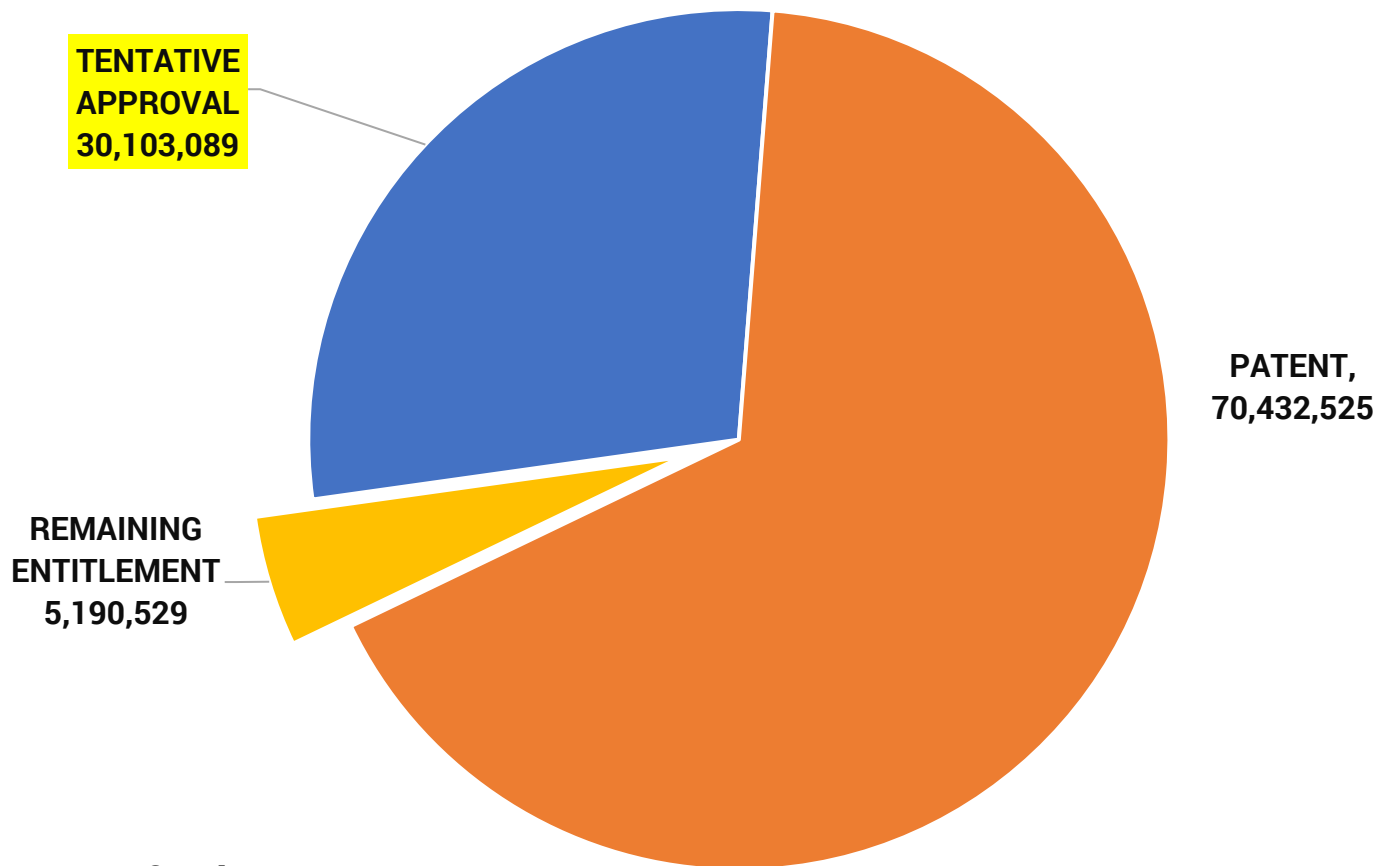




State Conveyance Status

Acres Conveyed: 100,535,615 acres (95%)

Total Entitlement: 104,525,001 acres



Data current as of Feb. 1, 2022.



Confirming the Boundaries— Answering Questions

- Are there any lands thought to be available at the time of IC that weren't, such as emerged islands?
- Has each inholding been surveyed?
- What's the current disposition of the inholdings excluded from the IC?
- Are there any slivers or holes?
- Are there title recovery allotments—both complete and not?
- Are there unconveyed mining claims in or near the IC'd land?
- Have there been any exchanges/legislation/ agreements resulting in reconveyance of some or most of the IC'd lands?



Amendments to ANCSA

This Day in Alaska History

Alaska Native status and land claims were inherited by the U.S. Government with the purchase from Russia in 1867, but those claims remained unresolved and not well defined for a hundred years following.



Nixon signing ANCSA Act into law.

Tundra Times 25c

Monday, December 18, 1973

NIXON PENS BILL INTO LAW

'I Want You to Be Among the First to Know ...' Nixon Says

By NANCY PAHILLMAN
Staff Writer

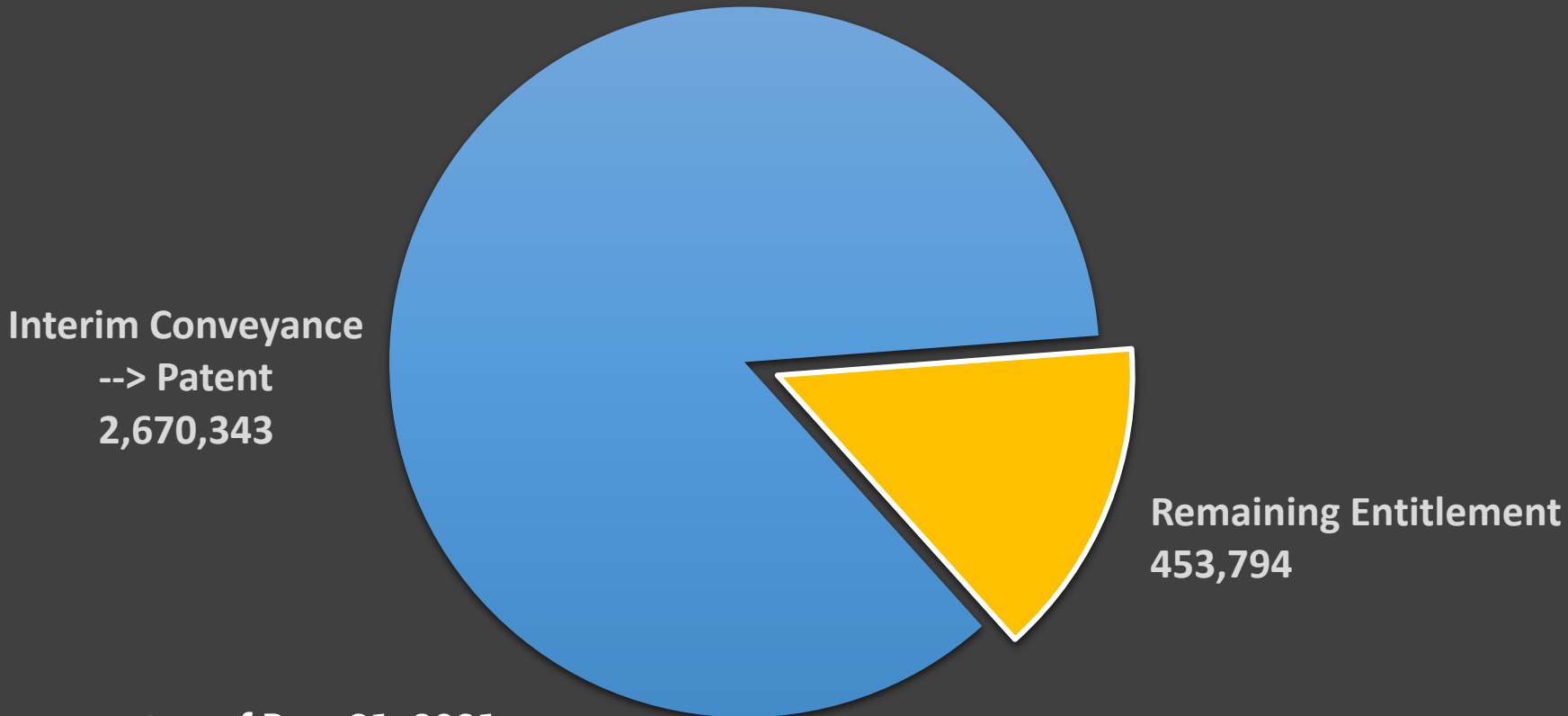
In a ceremony marked only by a special taped message to the members of the Alaska Federation of Natives, the President of the United States signed the Alaska Native Claims Act of 1971 into law Monday before 1 p.m.



Remaining ANCSA Village Corp. Workload

Total Entitlement: 22,201,354 acres

Remaining workload: 3,124,137 acres
91 Remaining Village Corporations

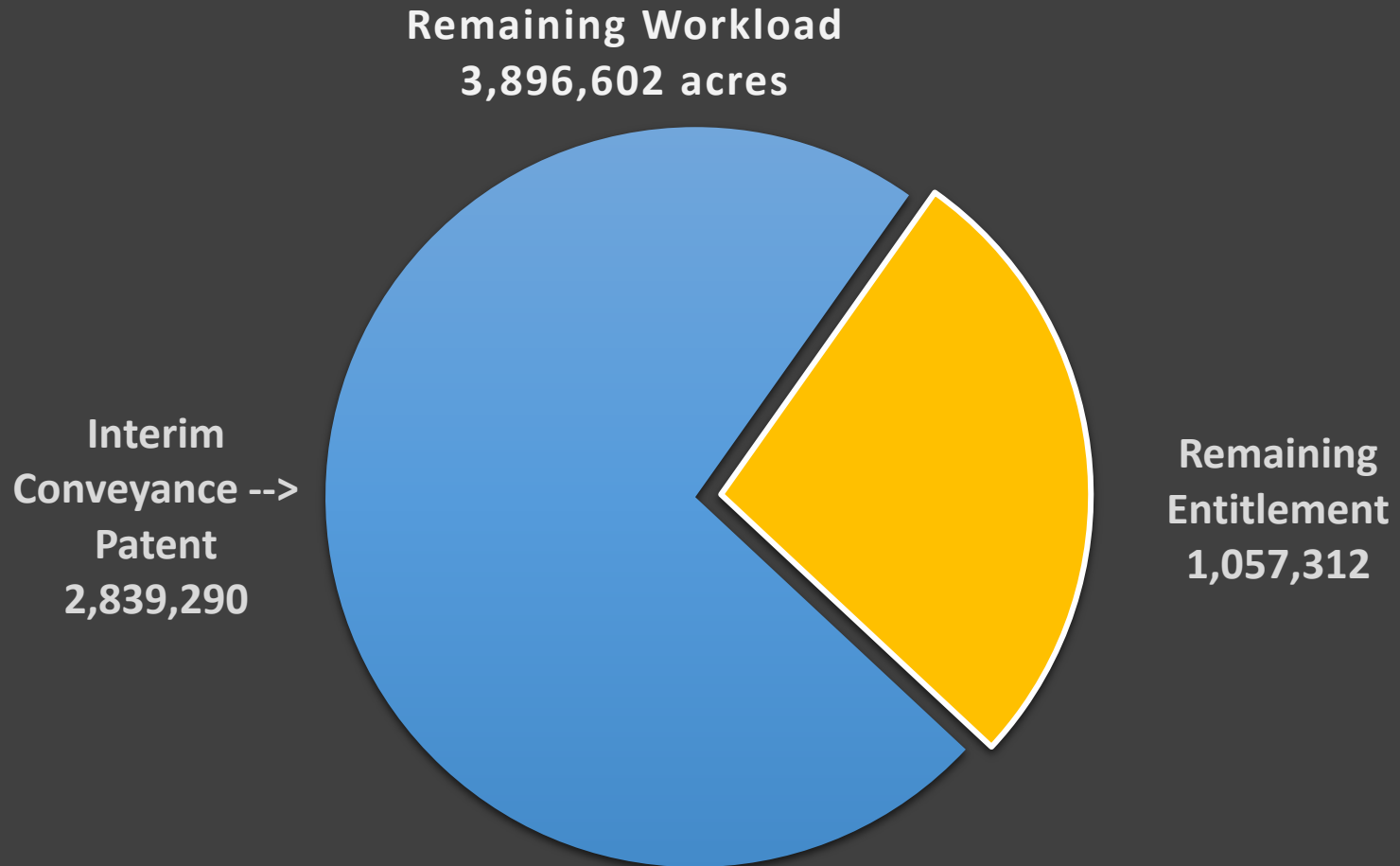


Data current as of Dec. 31, 2021.



Remaining ANCSA Regional Corp. Workload

Total Entitlement - 19,433,220 acres



Data current as of Dec. 31, 2021.



Remaining ANCSA Conveyance Data is Online

Fiscal Year 2022 Work Plan

Project	Region
Nuiqsut Village Closure	ASRC
Tazlina Village Section 12(a)(b) Closure	Ahtna
Bill Moore's Slough Village Closure	Calista Region
Cantwell Section 12(a) Conveyance	Ahtna
Bristol Bay Native Corporation Section 14(h)(8) Confirmatory Patent	Bristol Bay
Calista Corporation Section 14(h)(1) Patents (x100 site selections)	Calista
Chugach Alaska Corporation Section 14(h)(1) Patents x30 site selections)	Chugach
Aleut, Incorporated Section 14(h)(1) Patents (x20 site selections)	Aleut
Bristol Bay Native Corporation Section 14(h)(1) Patents	Bristol Bay
Yakutat Village Closure	Sealaska
Saxman Village Closure	Sealaska
Sealaska Corporation Section 14(h)(1) (surveying priorities)	Sealaska
NANA 12(c)	NANA Region

Remaining Acreage by Village, Region, and Group is also on our ANCSA webpage

ANCSA REMAINING ENTITLEMENT BY VILLAGE, JAN. 7, 2022		
ANCSA REMAINING ENTITLEMENT BY REGION, JAN. 7, 2022		
Regions	Remaining Entitlement (acres)	Interim Conveyed (acres)
Ahtna 12C	48,519.23	87,585.60
Ahtna 12B	37,126.38	-
Ahtna 14h8	1,862.89	21,094.65
Aleut 14h8	1,268.08	-
Aleut in lieu subsurface	12,652.35	57,359.81
ASRC 12C	53,979.65	85,153.35
ASRC in lieu subsurface	20,000.00	251,652.69
BSNC 14h8	22,311.27	14,127.36
BBNC 14h8	2,112.47	-
Calista 14h8	9,124.63	38,518.61
Calista in lieu subsurface	130,469.50	391,043.41
Chugach 12C	8,152.41	77,307.98
Chugach 14h8	1,643.16	14,669.99
CIRI 12C	74,982.86	22,023.23
CIRI 14h8	2,943.00	-
CIRI in lieu subsurface	18,702.45	-
Doyon 12C	202,042.00	1,477,693.68
Doyon 14h6		15.00
Doyon 14h8	117,650.66	61,631.00
Doyon in lieu surface	9,958.97	
Koniag in lieu subsurface	51,347.47	20,273.00
NANA 12C	12,188.45	-
NANA 14h8	31,114.37	-
TOTAL	870,152.24	2,620,149.36

https://www.blm.gov/programs/lands-and-realty/regional-information/alaska/land_transfer/ancsa



Questions?