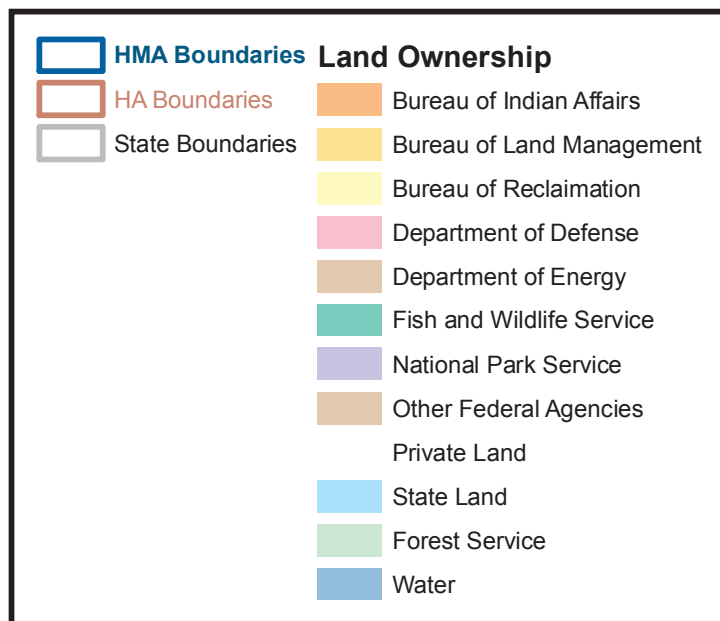
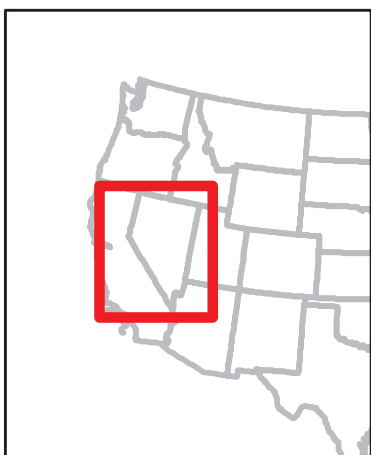
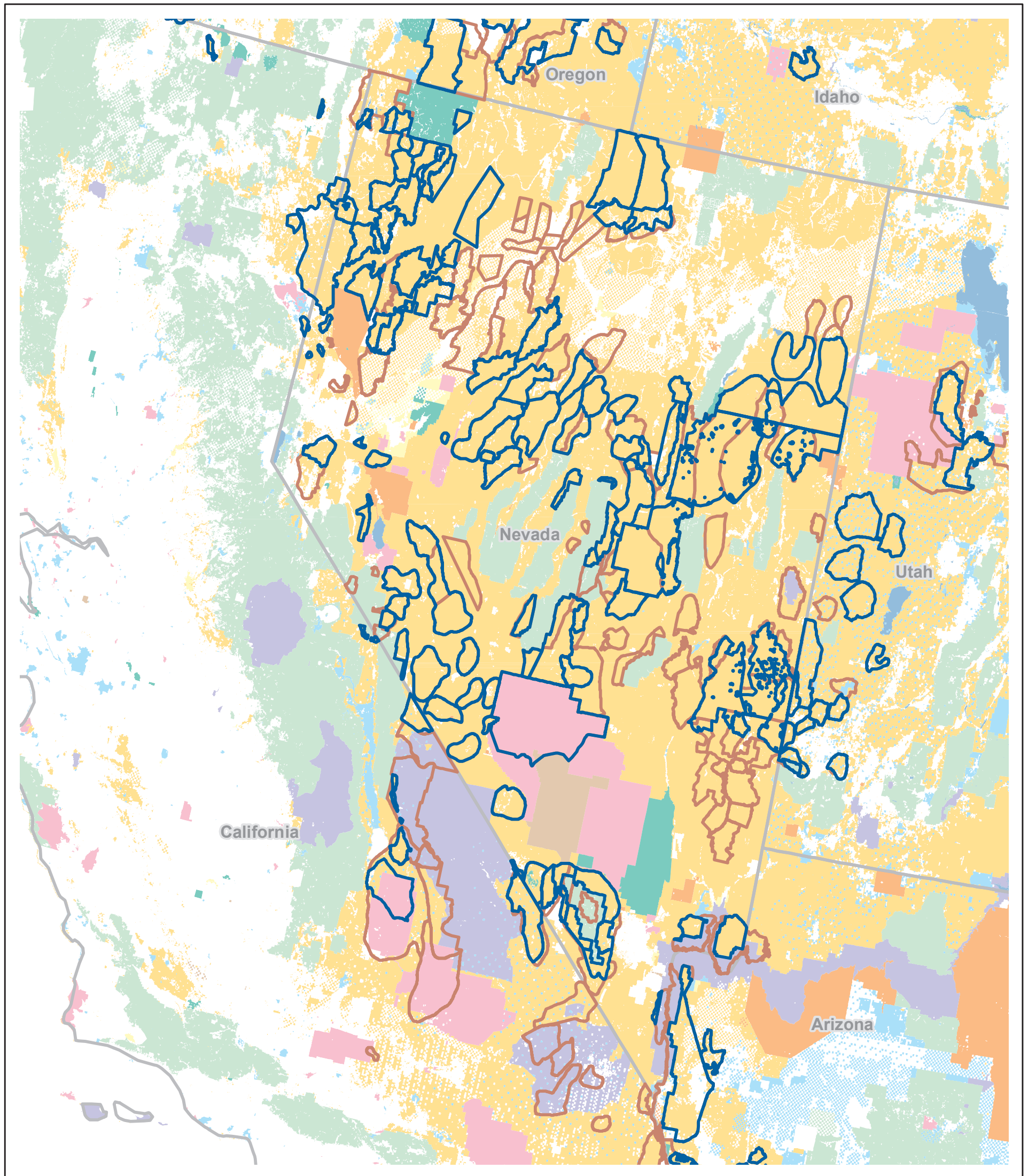
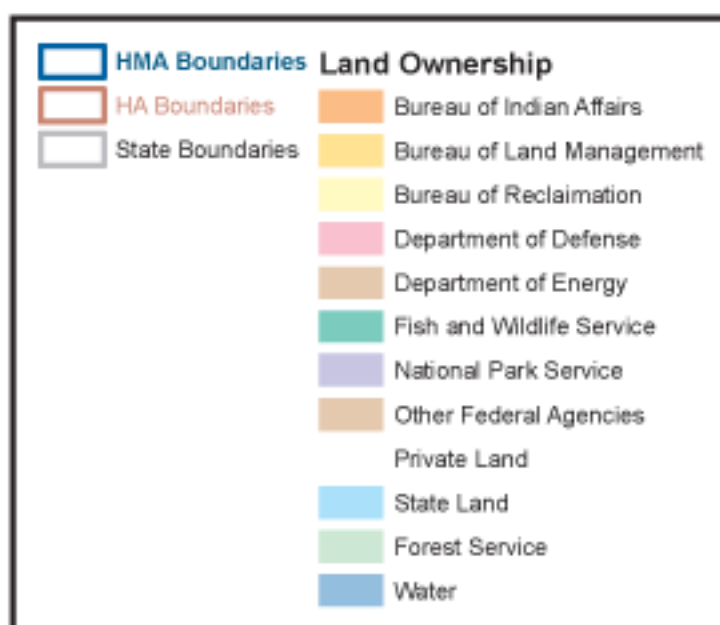
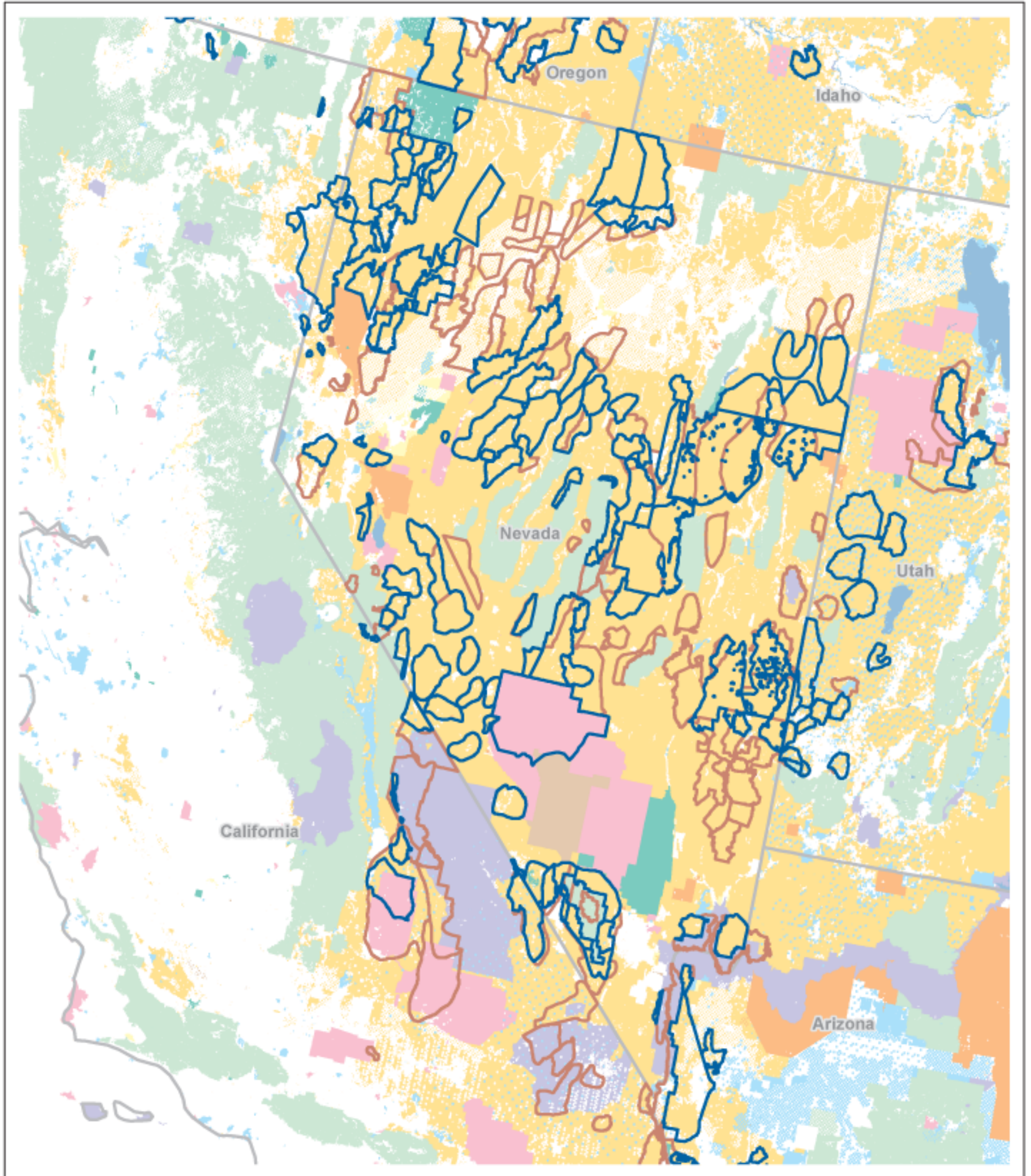


HA and HMA Overview Map Nevada



No warranty is made by the Bureau of Land Management as to the accuracy, reliability or completeness of these data for individual use or aggregate use with other data.

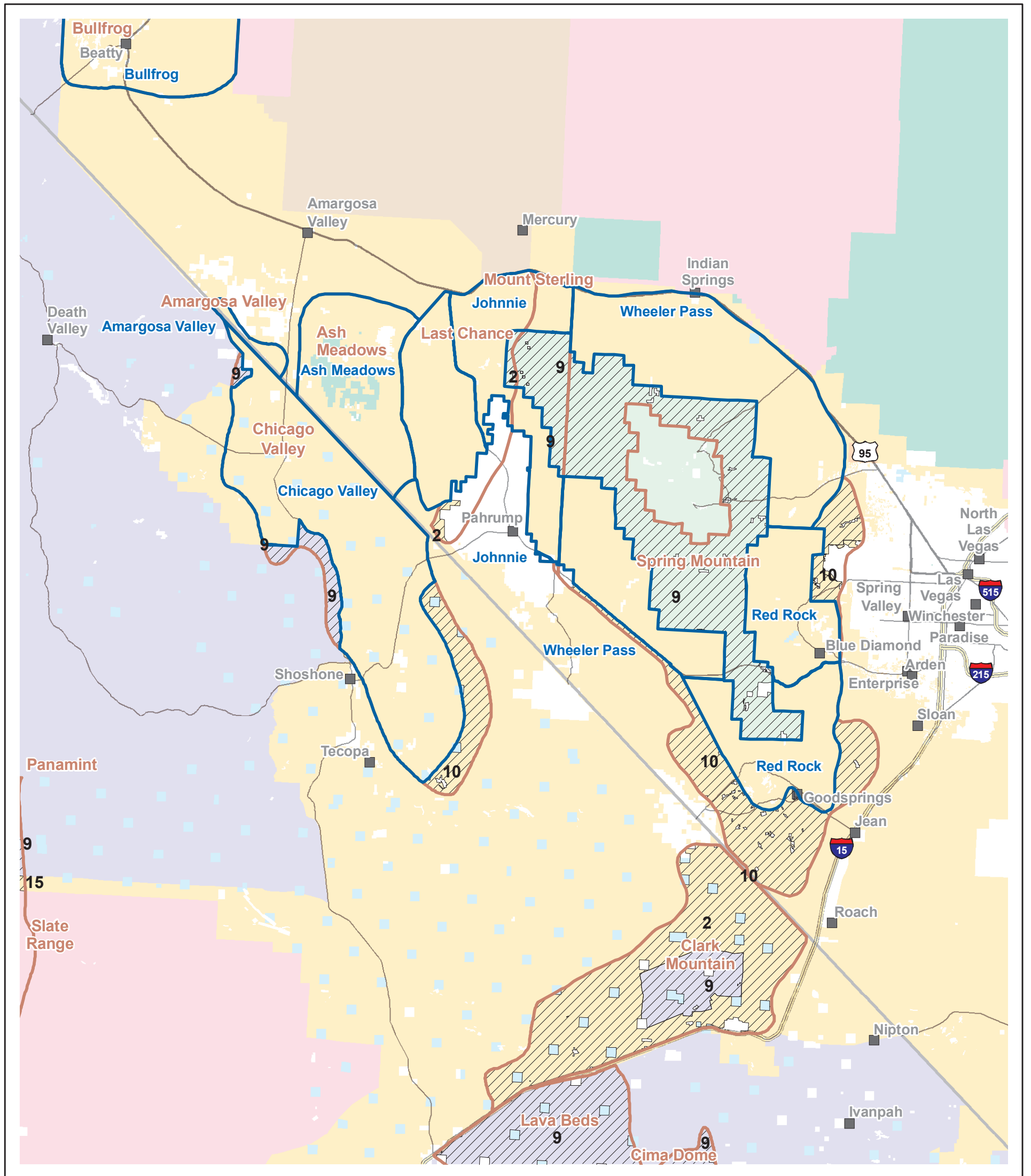
HA and HMA Overview Map Nevada



No warranty is made by the Bureau of Land Management as to the accuracy, reliability or completeness of these data for individual use or aggregate use with other data.

Herd Areas and Herd Management Areas California, Nevada

CA Index Map 7, NV Index Map 1



HMA Boundaries		Land Ownership	
	HMA Boundaries		Bureau of Indian Affairs
	HA Boundaries		Bureau of Land Management
	Not Managed HA		Bureau of Reclamation
	City		Department of Defense
	Interstate Highway		Department of Energy
	US Highway		Fish and Wildlife Service
	State Highway		National Park Service
	State Boundaries		Other Federal Agencies
			Private Land
			State Land
			Forest Service
			Water


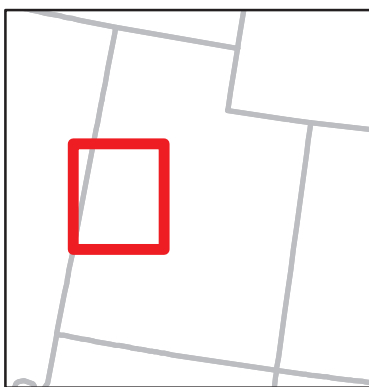
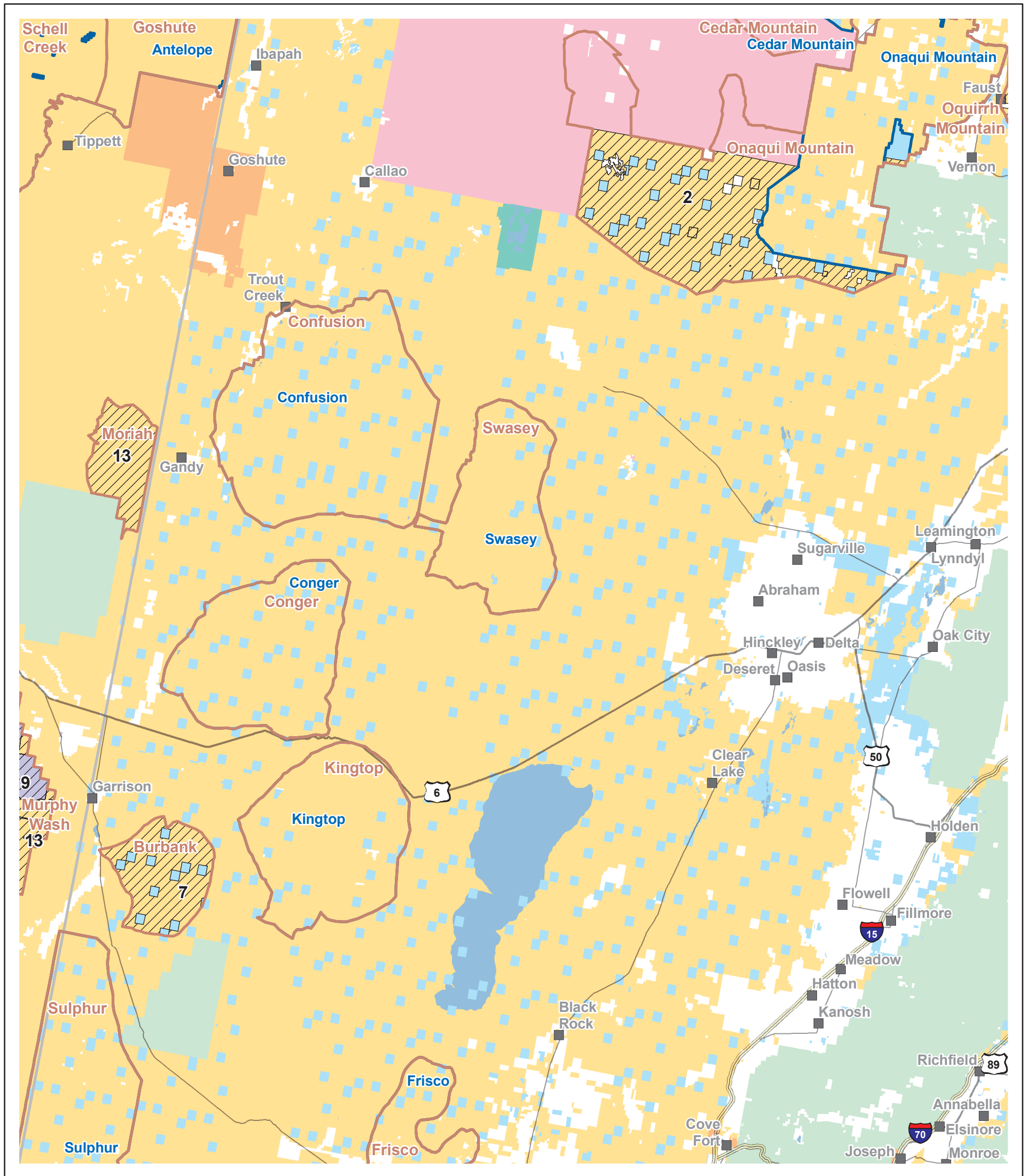
- Primary Reasons BLM Acres Are Not Being Managed for Wild Horses or Burros
- 1 Land Status-significant portion of HA is not owned or controlled by BLM.
 - 2 Water not owned or controlled by BLM and/or not available within the HA.
 - 3 Reasons 1 and 2 combined.
 - 4 Land exchanges-BLM acreage transferred to private or state ownership.
 - 5 Critical habitat absent not controlled (eg. winter range, summer range).
 - 6 Not feasible (eg. horses won't stay in HA, multiple fences, etc.)
 - 7 Herd size too small.
 - 8 Claimed animals-all animals determined to be private property.
 - 9 Federal Legislation - transferred BLM land to the Forest Service, Park Service, or other agencies.
 - 10 Resource conflicts - (eg; T&E species, NCA, wilderness, etc.).
 - 11 Court decision.
 - 12 Urban expansion.
 - 13 Unsuitable habitat - (unproductive land - inadequate forage).
 - 14 Habitat fragmented by fences (highway; pasture/boundary).
 - 15 Other reasons (eg. Department of Defense withdrawals, etc.).
 - 00 No animals present at time of passage of the Act.

No warranty is made by the Bureau of Land Management as to the accuracy, reliability or completeness of these data for individual use or aggregate use with other data.

Herd Areas and Herd Management Areas

Utah, Nevada

UT Index Map 6, NV Index Map 2



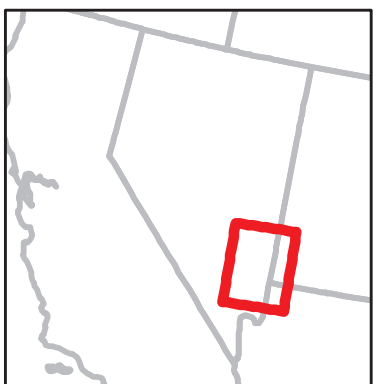
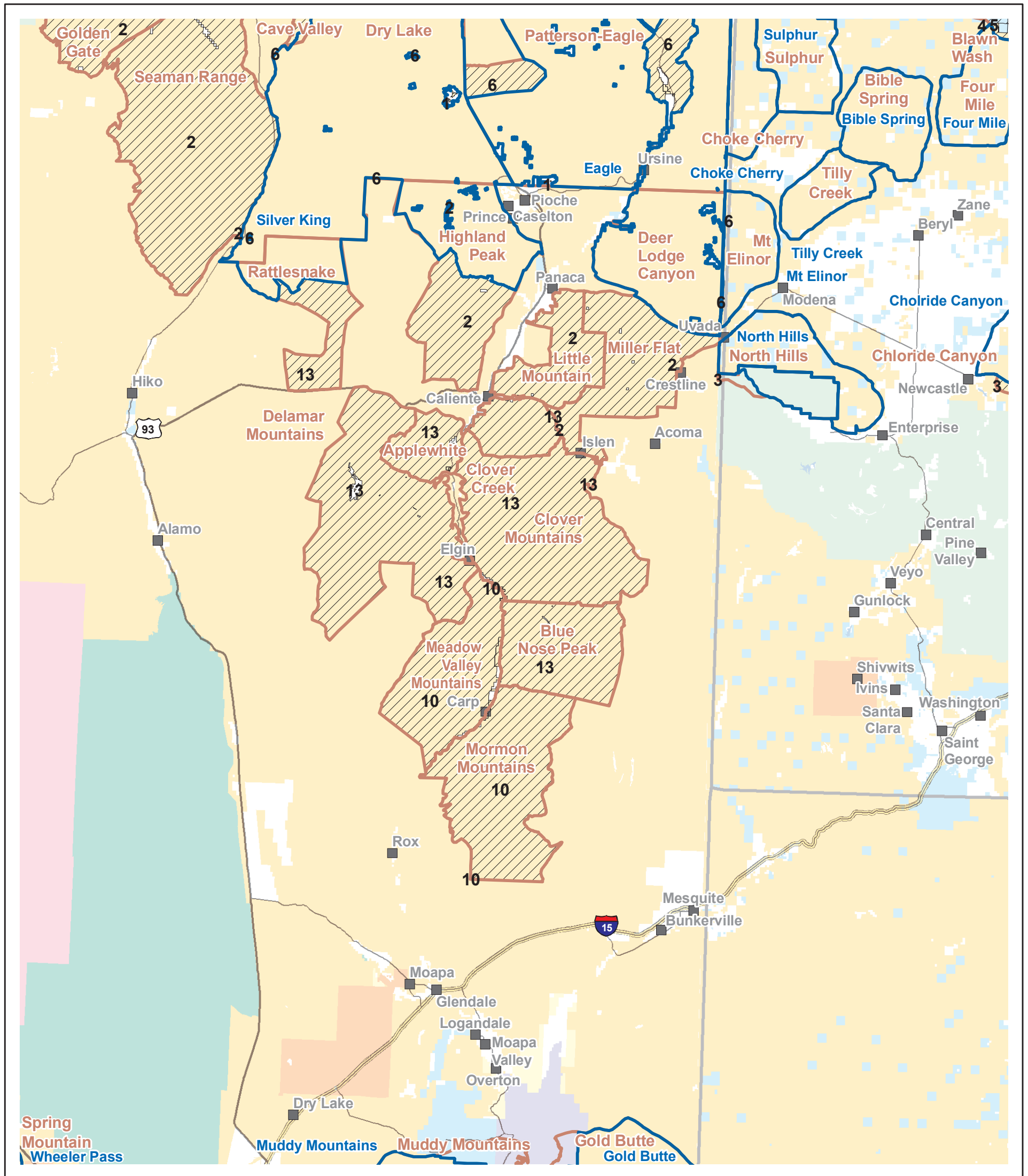
Legend	
 HA Boundaries	Land Ownership
 HMA Boundaries	 Bureau of Indian Affairs
 Not Managed HA	 Bureau of Land Management
 City	 Bureau of Reclamation
Road	 Department of Defense
 Interstate Highway	 Department of Energy
 US Highway	 Fish and Wildlife Service
 State Highway	 National Park Service
 State Boundaries	 Other Federal Agencies
	 Private Land
	 State Land
	 Forest Service
	 Water

Primary Reasons BLM Acres Are Not Being Managed for Wild Horses or Burros

- 1 Land Status-significant portion of HA is not owned or controlled by BLM.
- 2 Water not owned or controlled by BLM and/or not available within the HA.
- 3 Reasons 1 and 2 combined.
- 4 Land exchanges-BLM acreage transferred to private or state ownership.
- 5 Critical habitat absent not controlled (eg. winter range, summer range).
- 6 Not feasible (eg. horses won't stay in HA, multiple fences, etc.)
- 7 Herd size too small.
- 8 Claimed animals-all animals determined to be private property.
- 9 Federal Legislation - transferred BLM land to the Forest Service, Park Service, or other agencies.
- 10 Resource conflicts - (eg; T&E species, NCA, wilderness, etc.).
- 11 Court decision.
- 12 Urban expansion.
- 13 Unsuitable habitat - (unproductive land - inadequate forage).
- 14 Habitat fragmented by fences (highway; pasture/boundary).
- 15 Other reasons (eg. Department of Defense withdrawals, etc.).
- 00 No animals present at time of passage of the Act.

No warranty is made by the Bureau of Land Management as to the accuracy, reliability or completeness of these data for individual use or aggregate use with other data.

Herd Areas and Herd Management Areas Nevada

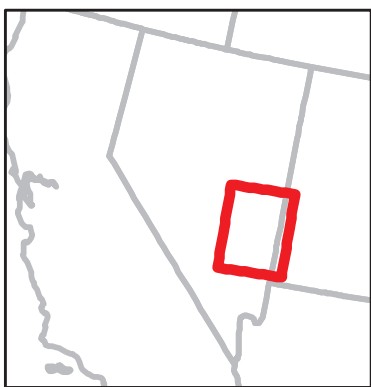
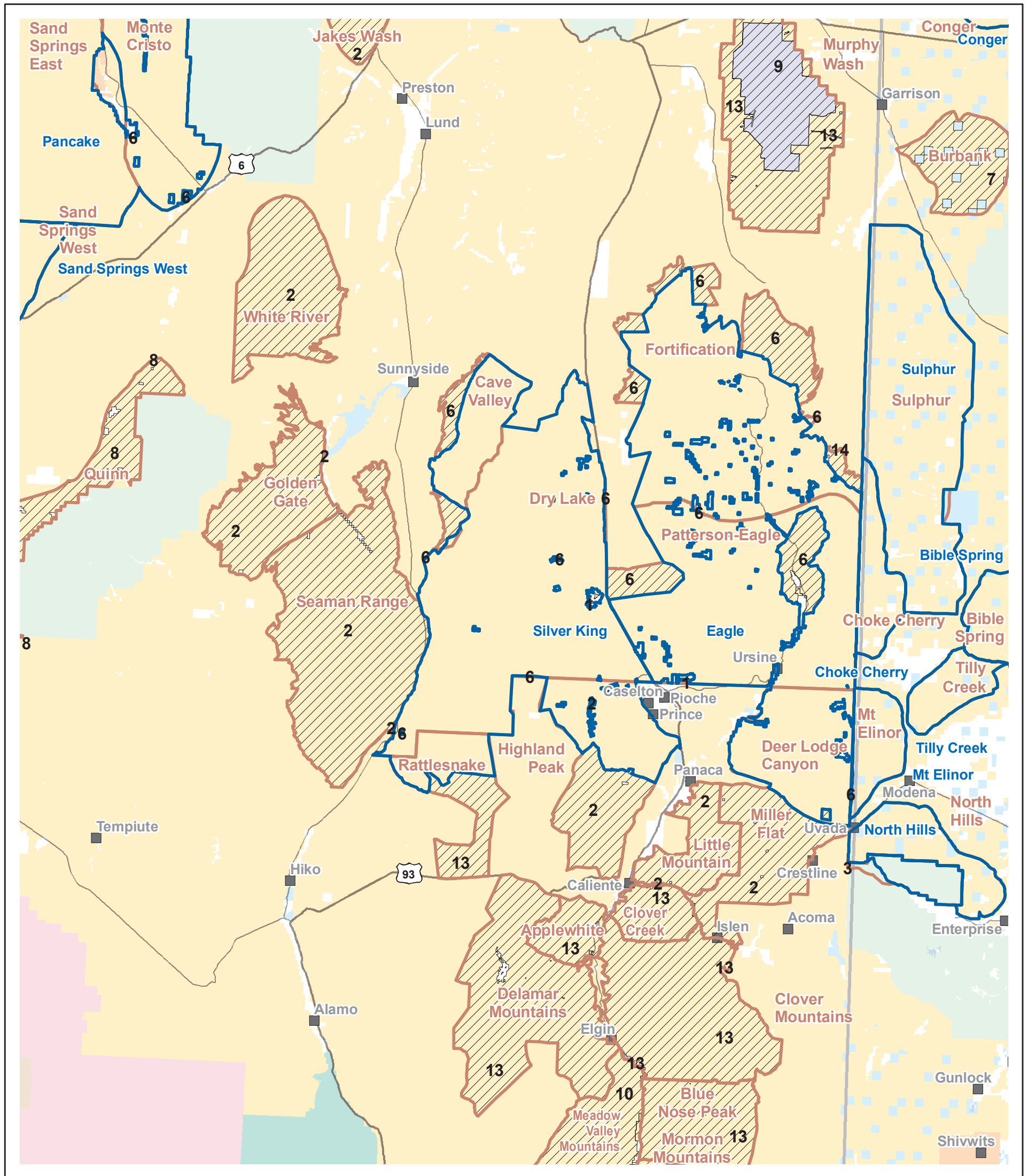


HMA Boundaries		Land Ownership	
	HMA Boundaries		Bureau of Indian Affairs
	HA Boundaries		Bureau of Land Management
	Not Managed HA		Bureau of Reclamation
	City		Department of Defense
	Interstate Highway		Department of Energy
	US Highway		Fish and Wildlife Service
	State Highway		National Park Service
	State Boundaries		Other Federal Agencies
			Private Land
			State Land
			Forest Service
			Water

- Primary Reasons BLM Acres Are Not Being Managed for Wild Horses or Burros
- 1 Land Status-significant portion of HA is not owned or controlled by BLM.
 - 2 Water not owned or controlled by BLM and/or not available within the HA.
 - 3 Reasons 1 and 2 combined.
 - 4 Land exchanges-BLM acreage transferred to private or state ownership.
 - 5 Critical habitat absent not controlled (eg. winter range, summer range).
 - 6 Not feasible (eg. horses won't stay in HA, multiple fences, etc.)
 - 7 Herd size too small.
 - 8 Claimed animals-all animals determined to be private property. Federal Legislation - transferred BLM land to the Forest Service, Park Service, or other agencies.
 - 9 Resource conflicts - (eg; T&E species, NCA, wilderness, etc.).
 - 10 Court decision.
 - 11 Urban expansion.
 - 12 Unsuitable habitat - (unproductive land - inadequate forage).
 - 13 Habitat fragmented by fences (highway; pasture/boundary).
 - 14 Other reasons (eg. Department of Defense withdrawals, etc.).
 - 00 No animals present at time of passage of the Act.

No warranty is made by the Bureau of Land Management as to the accuracy, reliability or completeness of these data for individual use or aggregate use with other data.

Herd Areas and Herd Management Areas Nevada



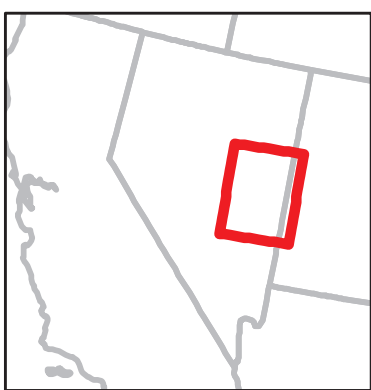
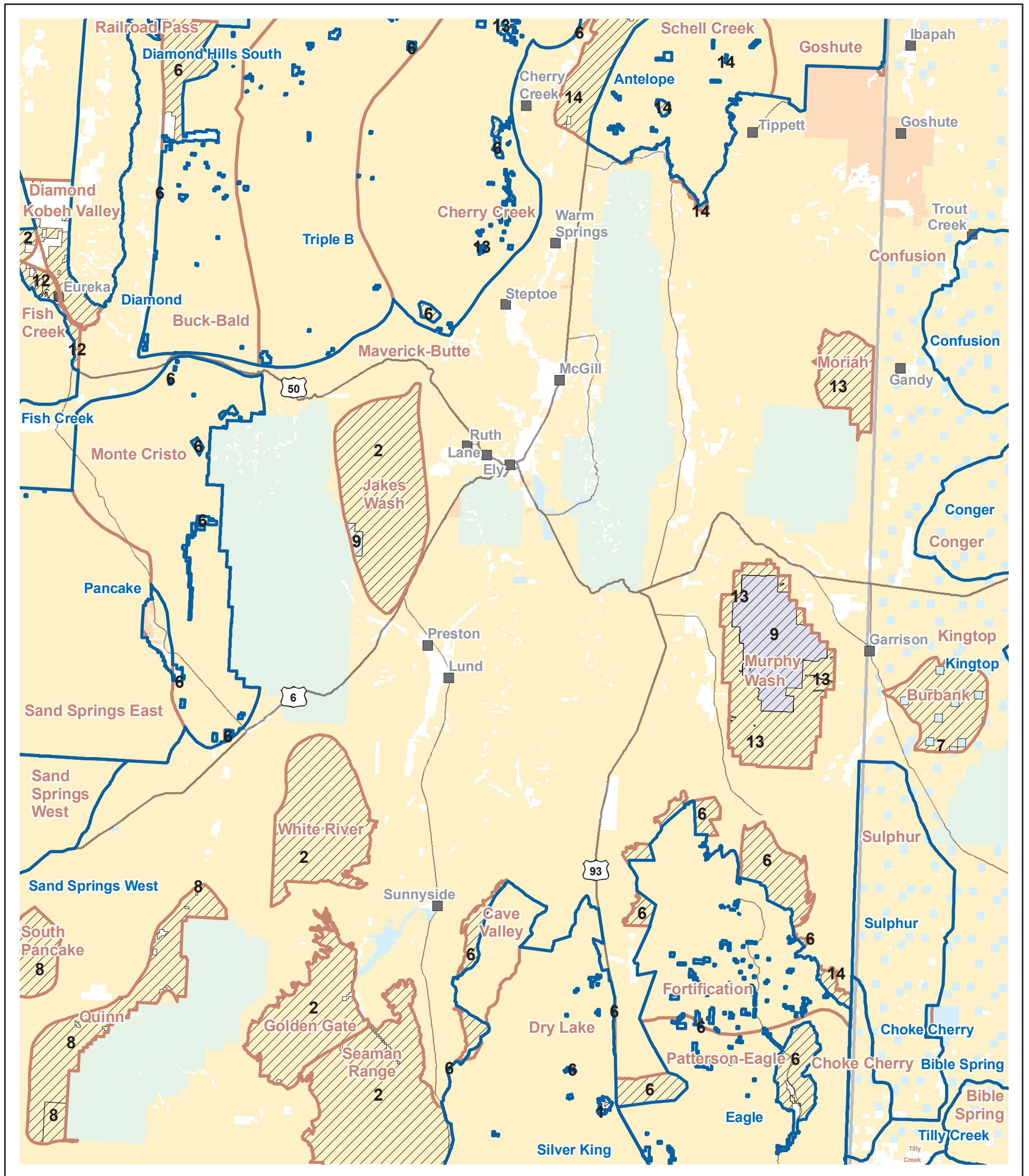
HMA Boundaries		Land Ownership	
	HMA Boundaries		Bureau of Indian Affairs
	HA Boundaries		Bureau of Land Management
	Not Managed HA		Bureau of Reclamation
	City		Department of Defense
	Interstate Highway		Department of Energy
	US Highway		Fish and Wildlife Service
	State Highway		National Park Service
	State Boundaries		Other Federal Agencies
			Private Land
			State Land
			Forest Service
			Water

- Primary Reasons BLM Acres Are Not Being Managed for Wild Horses or Burros
- 1 Land Status-significant portion of HA is not owned or controlled by BLM.
 - 2 Water not owned or controlled by BLM and/or not available within the HA.
 - 3 Reasons 1 and 2 combined.
 - 4 Land exchanges-BLM acreage transferred to private or state ownership.
 - 5 Critical habitat absent not controlled (eg. winter range, summer range).
 - 6 Not feasible (eg. horses won't stay in HA, multiple fences, etc.)
 - 7 Herd size too small.
 - 8 Claimed animals-all animals determined to be private property.
 - 9 Federal Legislation - transferred BLM land to the Forest Service, Park Service, or other agencies.
 - 10 Resource conflicts - (eg; T&E species, NCA, wilderness, etc.).
 - 11 Court decision.
 - 12 Urban expansion.
 - 13 Unsuitable habitat - (unproductive land - inadequate forage).
 - 14 Habitat fragmented by fences (highway; pasture/boundary).
 - 15 Other reasons (eg. Department of Defense withdrawals, etc.).
 - 00 No animals present at time of passage of the Act.

No warranty is made by the Bureau of Land Management as to the accuracy, reliability or completeness of these data for individual use or aggregate use with other data.

Herd Areas and Herd Management Areas Nevada

NV Index Map 5



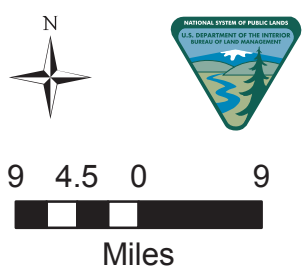
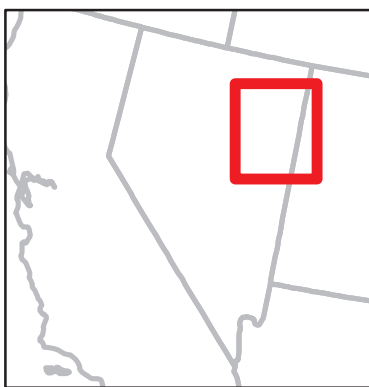
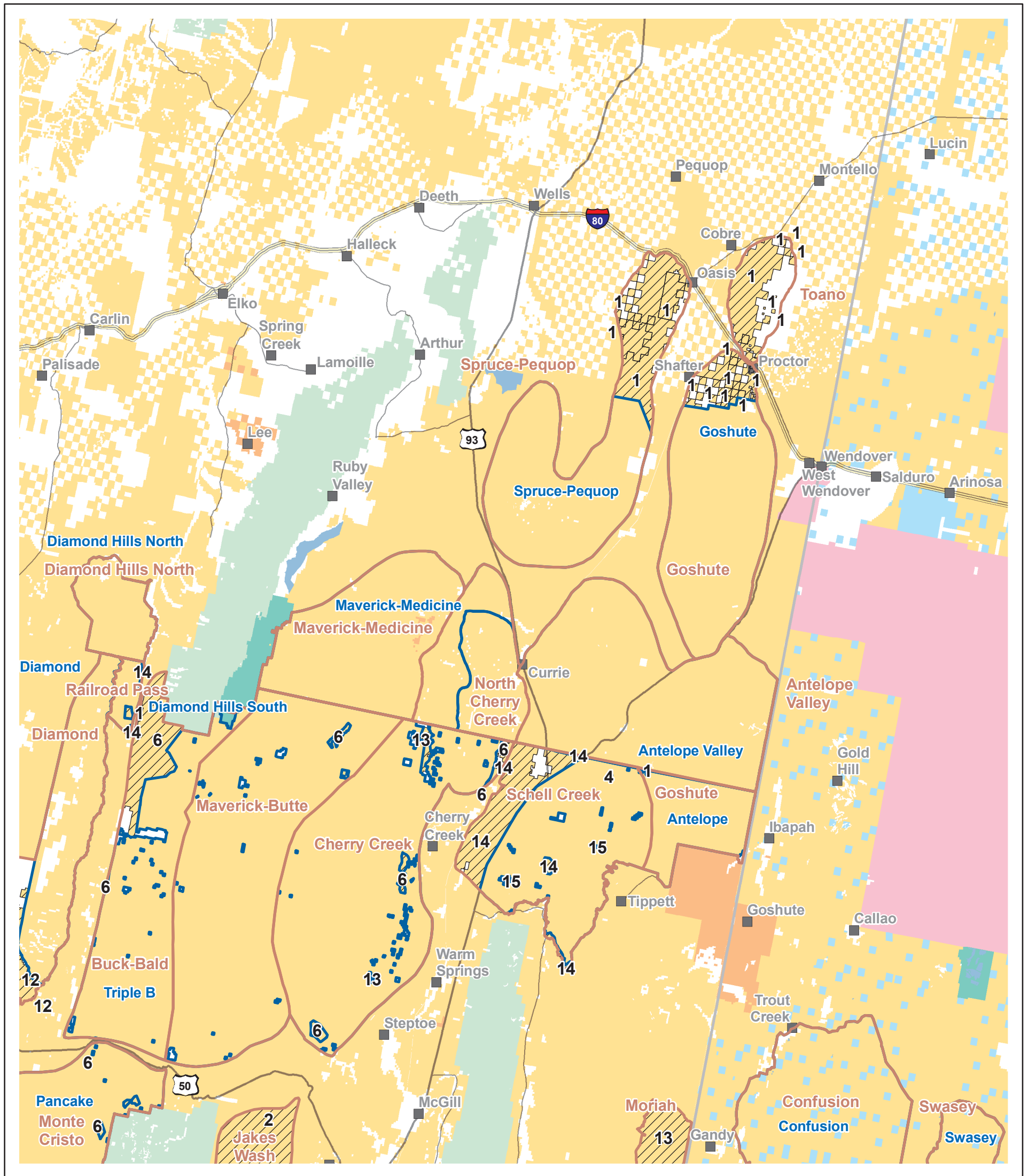
HMA Boundaries		Land Ownership	
	HMA Boundaries		Bureau of Indian Affairs
	HA Boundaries		Bureau of Land Management
	Not Managed HA		Bureau of Reclamation
	City		Department of Defense
	Interstate Highway		Department of Energy
	US Highway		Fish and Wildlife Service
	State Highway		National Park Service
	State Boundaries		Private Land
			State Land
			Forest Service
			Water

- Primary Reasons BLM Acres Are Not Being Managed for Wild Horses or Burros
- 1 Land Status-significant portion of HA is not owned or controlled by BLM.
 - 2 Water not owned or controlled by BLM and/or not available within the HA.
 - 3 Reasons 1 and 2 combined.
 - 4 Land exchanges-BLM acreage transferred to private or state ownership.
 - 5 Critical habitat absent not controlled (eg. winter range, summer range).
 - 6 Not feasible (eg. horses won't stay in HA, multiple fences, etc.)
 - 7 Herd size too small.
 - 8 Claimed animals-all animals determined to be private property.
 - 9 Federal Legislation - transferred BLM land to the Forest Service, Park Service, or other agencies.
 - 10 Resource conflicts - (eg; T&E species, NCA, wilderness, etc.).
 - 11 Court decision.
 - 12 Urban expansion.
 - 13 Unsuitable habitat - (unproductive land - inadequate forage).
 - 14 Habitat fragmented by fences (highway; pasture/boundary).
 - 15 Other reasons (eg. Department of Defense withdrawals, etc.).
 - 00 No animals present at time of passage of the Act.

No warranty is made by the Bureau of Land Management as to the accuracy, reliability or completeness of these data for individual use or aggregate use with other data.

Herd Areas and Herd Management Areas Nevada

NV Index Map 6



HA Boundaries	Land Ownership
HMA Boundaries	Bureau of Indian Affairs
Not Managed HA	Bureau of Land Management
City	Bureau of Reclamation
Road	Department of Defense
Interstate Highway	Department of Energy
US Highway	Fish and Wildlife Service
State Highway	National Park Service
State Boundaries	Other Federal Agencies
	Private Land
	State Land
	Forest Service
	Water


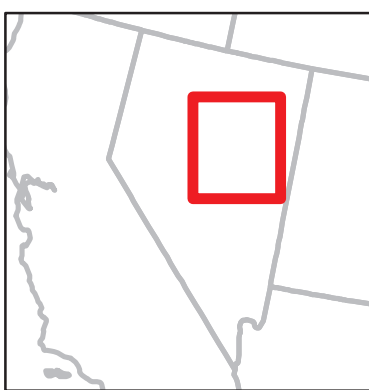
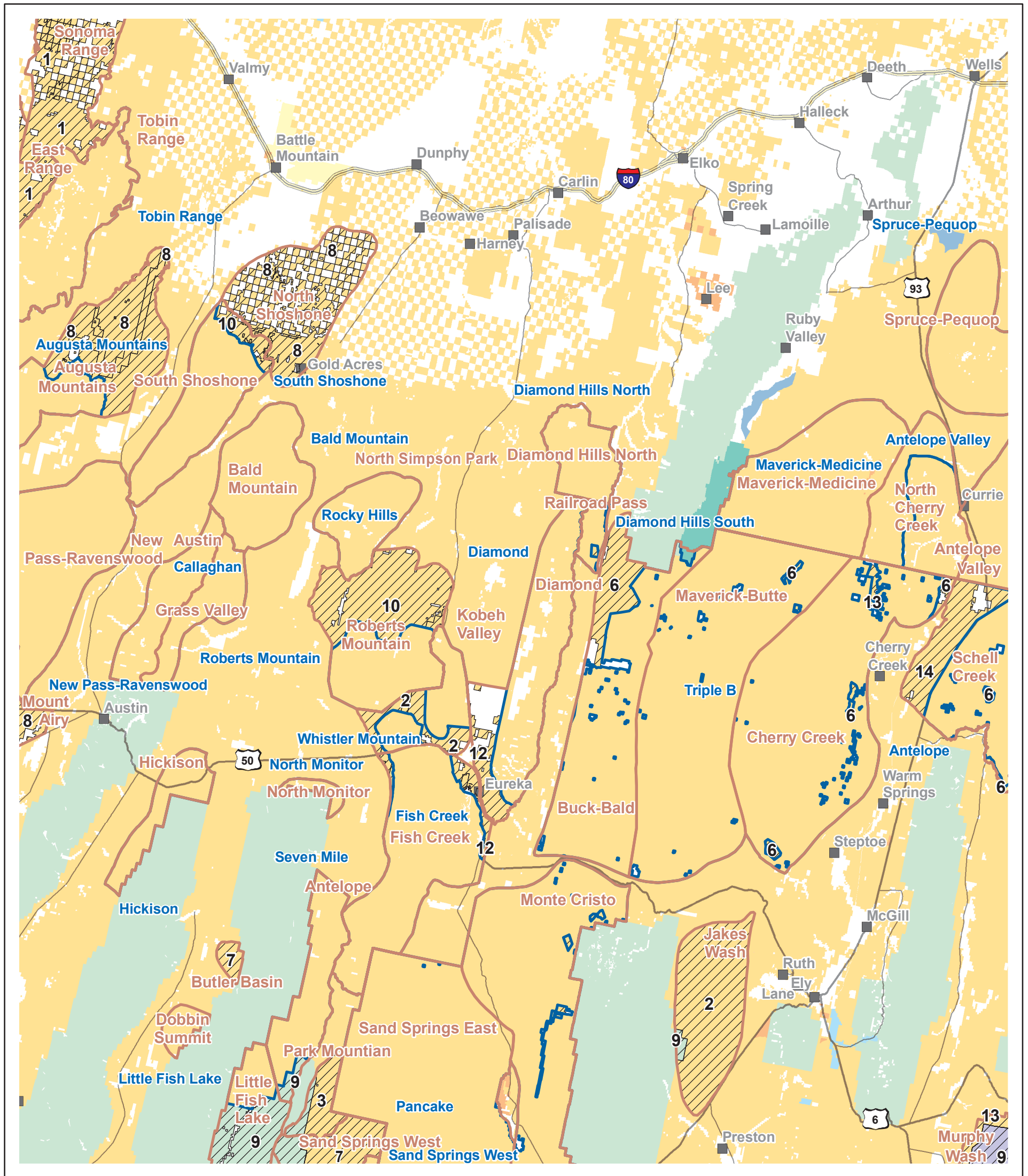
Primary Reasons BLM Acres Are Not Being Managed for Wild Horses or Burros

- 1 Land Status-significant portion of HA is not owned or controlled by BLM.
- 2 Water not owned or controlled by BLM and/or not available within the HA.
- 3 Reasons 1 and 2 combined.
- 4 Land exchanges-BLM acreage transferred to private or state ownership.
- 5 Critical habitat absent not controlled (eg. winter range, summer range).
- 6 Not feasible (eg. horses won't stay in HA, multiple fences, etc.)
- 7 Herd size too small.
- 8 Claimed animals-all animals determined to be private property.
- 9 Federal Legislation - transferred BLM land to the Forest Service, Park Service, or other agencies.
- 10 Resource conflicts - (eg; T&E species, NCA, wilderness, etc.).
- 11 Court decision.
- 12 Urban expansion.
- 13 Unsuitable habitat - (unproductive land - inadequate forage).
- 14 Habitat fragmented by fences (highway; pasture/boundary).
- 15 Other reasons (eg. Department of Defense withdrawals, etc.).
- 00 No animals present at time of passage of the Act.

No warranty is made by the Bureau of Land Management as to the accuracy, reliability or completeness of these data for individual use or aggregate use with other data.

July 18, 2011

Herd Areas and Herd Management Areas Nevada



Legend	
 HA Boundaries	Land Ownership
 HMA Boundaries	 Bureau of Indian Affairs
 Not Managed HA	 Bureau of Land Management
 City	 Bureau of Reclamation
Road	 Department of Defense
 Interstate Highway	 Department of Energy
 US Highway	 Fish and Wildlife Service
 State Highway	 National Park Service
 State Boundaries	 Other Federal Agencies
	 Private Land
	 State Land
	 Forest Service
	 Water

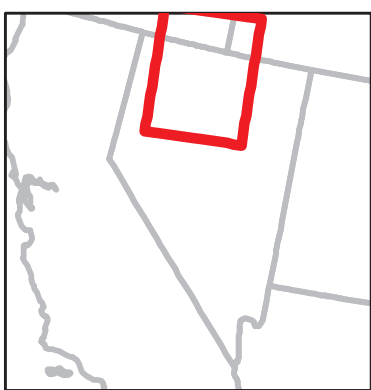
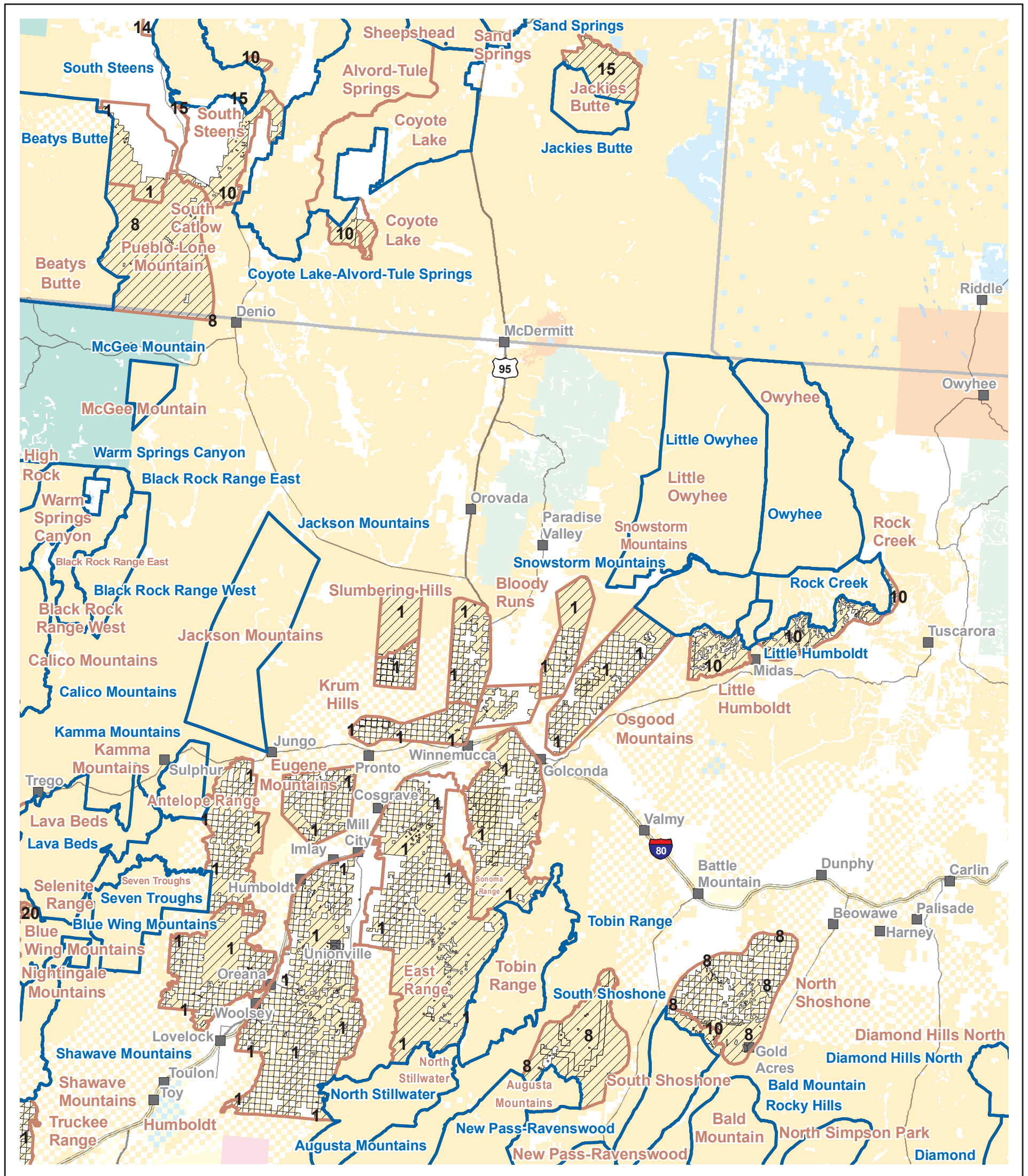
Primary Reasons BLM Acres Are Not Being Managed for Wild Horses or Burros

- 1 Land Status-significant portion of HA is not owned or controlled by BLM.
- 2 Water not owned or controlled by BLM and/or not available within the HA.
- 3 Reasons 1 and 2 combined.
- 4 Land exchanges-BLM acreage transferred to private or state ownership.
- 5 Critical habitat absent not controlled (eg. winter range, summer range).
- 6 Not feasible (eg. horses won't stay in HA, multiple fences, etc.)
- 7 Herd size too small.
- 8 Claimed animals-all animals determined to be private property.
- 9 Federal Legislation - transferred BLM land to the Forest Service, Park Service, or other agencies.
- 10 Resource conflicts - (eg; T&E species, NCA, wilderness, etc.).
- 11 Court decision.
- 12 Urban expansion.
- 13 Unsuitable habitat - (unproductive land - inadequate forage).
- 14 Habitat fragmented by fences (highway; pasture/boundary).
- 15 Other reasons (eg. Department of Defense withdrawals, etc.).
- 00 No animals present at time of passage of the Act.

No warranty is made by the Bureau of Land Management as to the accuracy, reliability or completeness of these data for individual use or aggregate use with other data.

Herd Areas and Herd Management Areas Nevada

NV Index Map 8



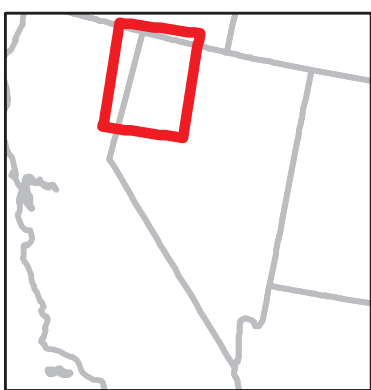
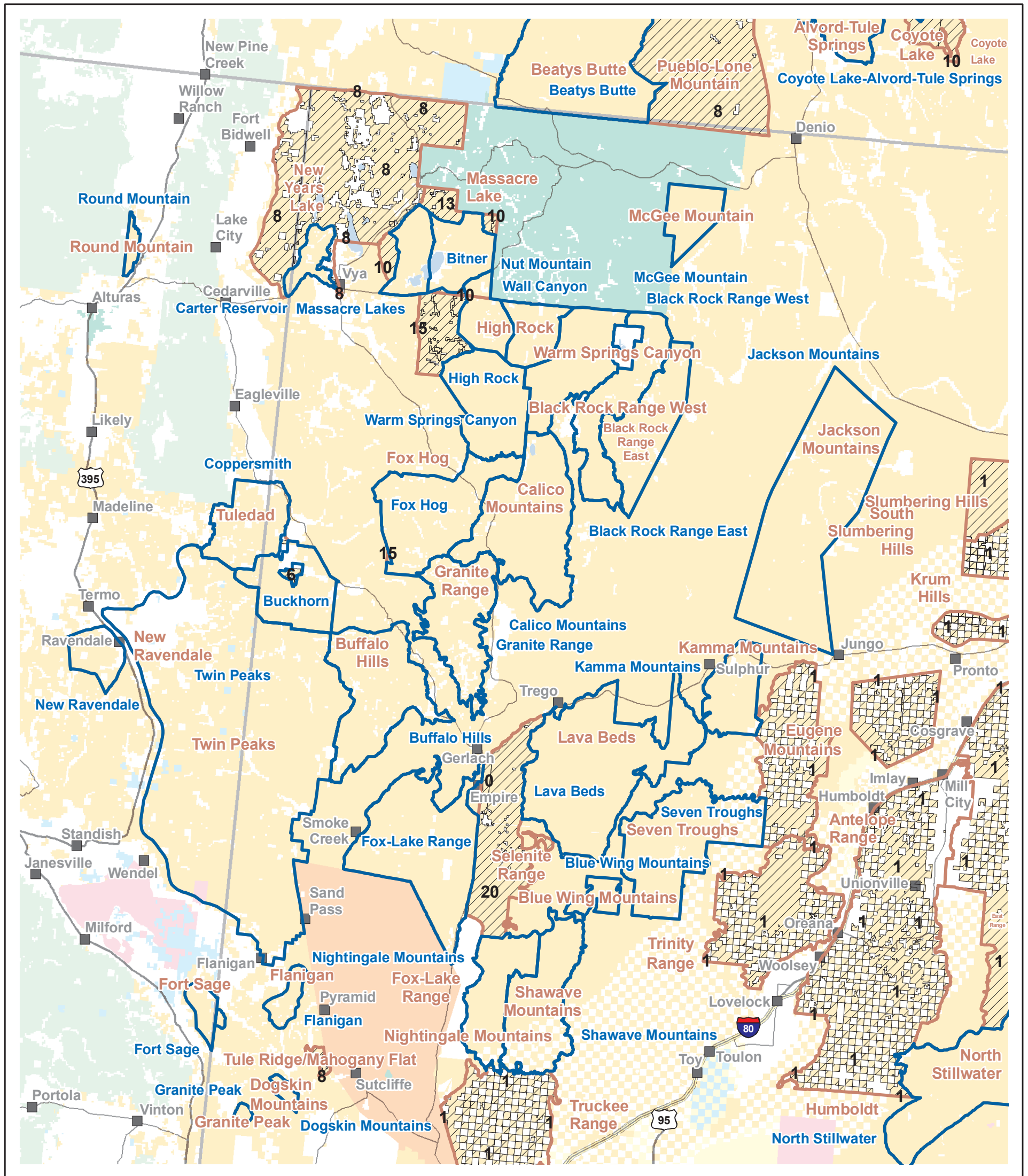
HMA Boundaries		Land Ownership	
	HMA Boundaries		Bureau of Indian Affairs
	HA Boundaries		Bureau of Land Management
	Not Managed HA		Bureau of Reclamation
	City		Department of Defense
	Interstate Highway		Department of Energy
	US Highway		Fish and Wildlife Service
	State Highway		National Park Service
	State Boundaries		Private Land
			State Land
			Forest Service
			Water

- Primary Reasons BLM Acres Are Not Being Managed for Wild Horses or Burros
- 1 Land Status-significant portion of HA is not owned or controlled by BLM.
 - 2 Water not owned or controlled by BLM and/or not available within the HA.
 - 3 Reasons 1 and 2 combined.
 - 4 Land exchanges-BLM acreage transferred to private or state ownership.
 - 5 Critical habitat absent not controlled (eg. winter range, summer range).
 - 6 Not feasible (eg. horses won't stay in HA, multiple fences, etc.)
 - 7 Herd size too small.
 - 8 Claimed animals-all animals determined to be private property.
 - 9 Federal Legislation - transferred BLM land to the Forest Service, Park Service, or other agencies.
 - 10 Resource conflicts - (eg; T&E species, NCA, wilderness, etc.).
 - 11 Court decision.
 - 12 Urban expansion.
 - 13 Unsuitable habitat - (unproductive land - inadequate forage).
 - 14 Habitat fragmented by fences (highway; pasture/boundary).
 - 15 Other reasons (eg. Department of Defense withdrawals, etc.).
 - 00 No animals present at time of passage of the Act.

No warranty is made by the Bureau of Land Management as to the accuracy, reliability or completeness of these data for individual use or aggregate use with other data.

Herd Areas and Herd Management Areas Nevada

NV Index Map 9



8 4 0 8
Miles

HMA Boundaries		Land Ownership	
	HMA Boundaries		Bureau of Indian Affairs
	HA Boundaries		Bureau of Land Management
	Not Managed HA		Bureau of Reclamation
	City		Department of Defense
	Road		Department of Energy
	Interstate Highway		Fish and Wildlife Service
	US Highway		National Park Service
	State Highway		Other Federal Agencies
	State Boundaries		Private Land
			State Land
			Forest Service
			Water

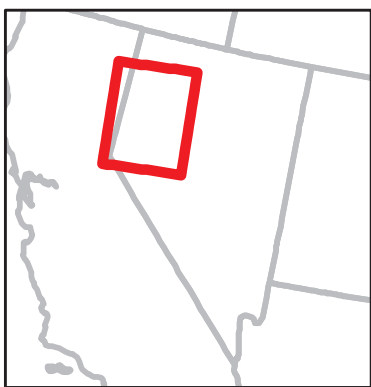
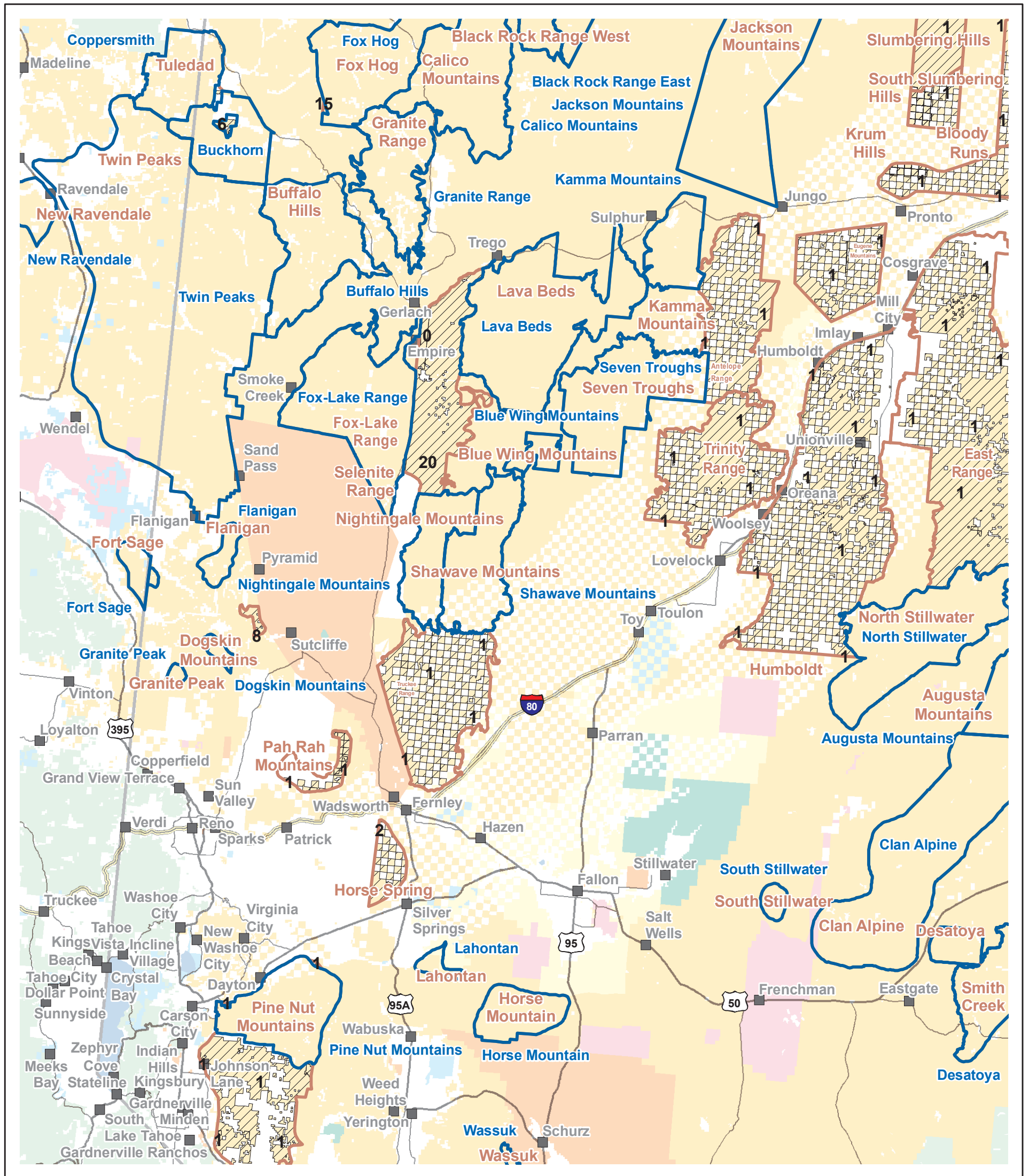
Primary Reasons BLM Acres Are Not Being Managed for Wild Horses or Burros

- 1 Land Status-significant portion of HA is not owned or controlled by BLM.
- 2 Water not owned or controlled by BLM and/or not available within the HA.
- 3 Reasons 1 and 2 combined.
- 4 Land exchanges-BLM acreage transferred to private or state ownership.
- 5 Critical habitat absent not controlled (eg. winter range, summer range).
- 6 Not feasible (eg. horses won't stay in HA, multiple fences, etc.)
- 7 Herd size too small.
- 8 Claimed animals-all animals determined to be private property.
- 9 Federal Legislation - transferred BLM land to the Forest Service, Park Service, or other agencies.
- 10 Resource conflicts - (eg; T&E species, NCA, wilderness, etc.).
- 11 Court decision.
- 12 Urban expansion.
- 13 Unsuitable habitat - (unproductive land - inadequate forage).
- 14 Habitat fragmented by fences (highway; pasture/boundary).
- 15 Other reasons (eg. Department of Defense withdrawals, etc.).
- 00 No animals present at time of passage of the Act.

No warranty is made by the Bureau of Land Management as to the accuracy, reliability or completeness of these data for individual use or aggregate use with other data.

May 18, 2011

Herd Areas and Herd Management Areas Nevada

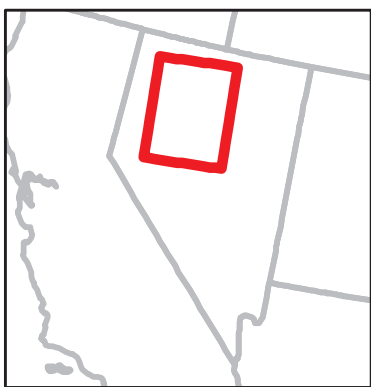
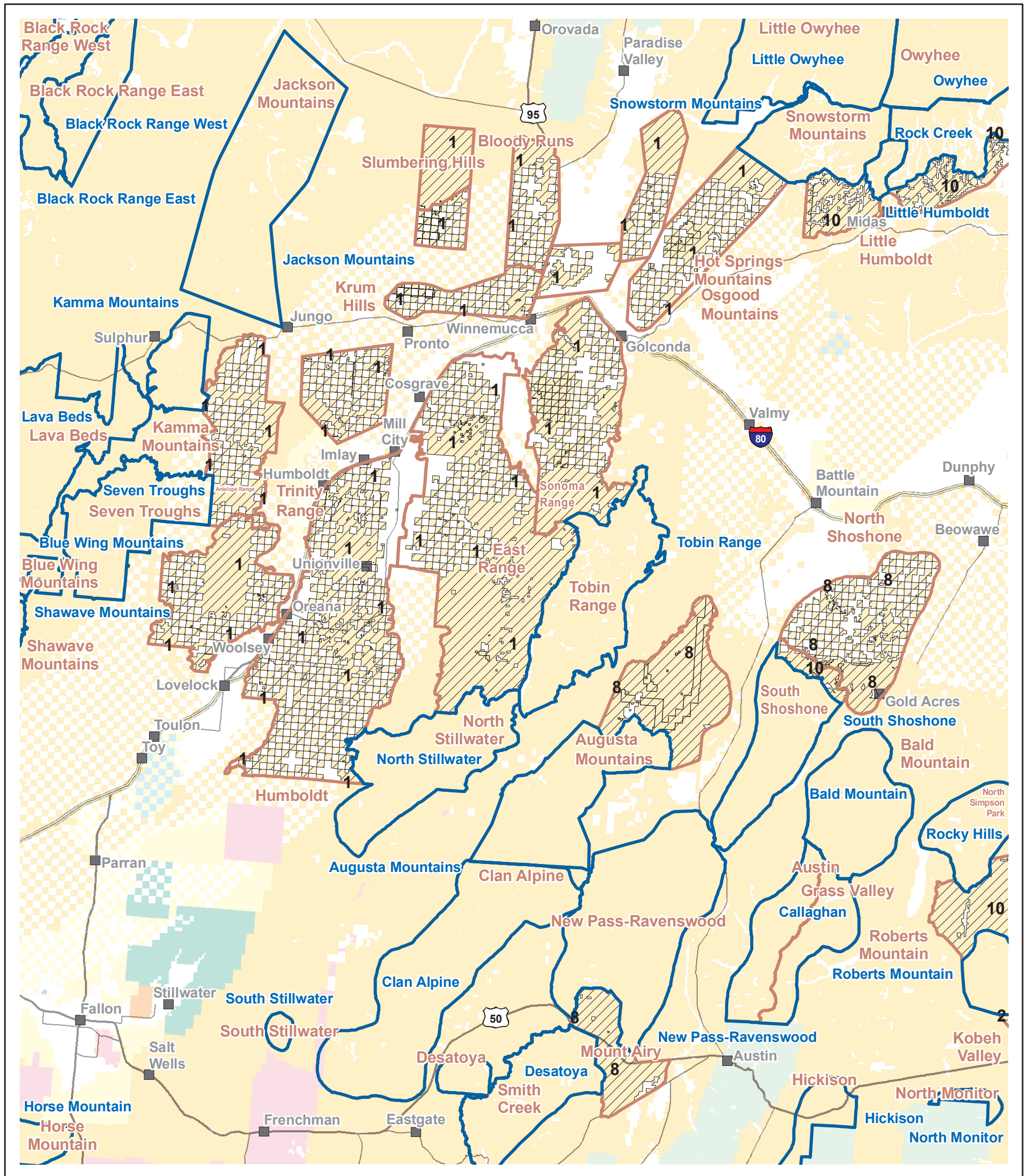


HMA Boundaries		Land Ownership	
	HMA Boundaries		Bureau of Indian Affairs
	HA Boundaries		Bureau of Land Management
	Not Managed HA		Bureau of Reclamation
	City		Department of Defense
	Road		Department of Energy
	Interstate Highway		Fish and Wildlife Service
	US Highway		National Park Service
	State Highway		Other Federal Agencies
	State Boundaries		Private Land
			State Land
			Forest Service
			Water

- Primary Reasons BLM Acres Are Not Being Managed for Wild Horses or Burros
- 1 Land Status-significant portion of HA is not owned or controlled by BLM.
 - 2 Water not owned or controlled by BLM and/or not available within the HA.
 - 3 Reasons 1 and 2 combined.
 - 4 Land exchanges-BLM acreage transferred to private or state ownership.
 - 5 Critical habitat absent not controlled (eg. winter range, summer range).
 - 6 Not feasible (eg. horses won't stay in HA, multiple fences, etc.)
 - 7 Herd size too small.
 - 8 Claimed animals-all animals determined to be private property.
 - 9 Federal Legislation - transferred BLM land to the Forest Service, Park Service, or other agencies.
 - 10 Resource conflicts - (eg; T&E species, NCA, wilderness, etc.).
 - 11 Court decision.
 - 12 Urban expansion.
 - 13 Unsuitable habitat - (unproductive land - inadequate forage).
 - 14 Habitat fragmented by fences (highway; pasture/boundary).
 - 15 Other reasons (eg. Department of Defense withdrawals, etc.).
 - 00 No animals present at time of passage of the Act.

No warranty is made by the Bureau of Land Management as to the accuracy, reliability or completeness of these data for individual use or aggregate use with other data.

Herd Areas and Herd Management Areas Nevada



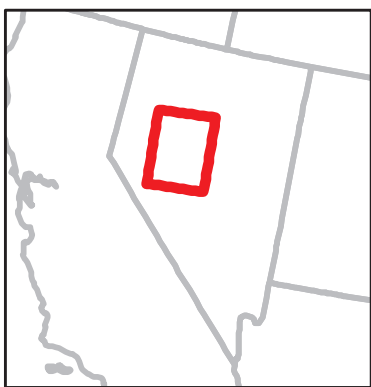
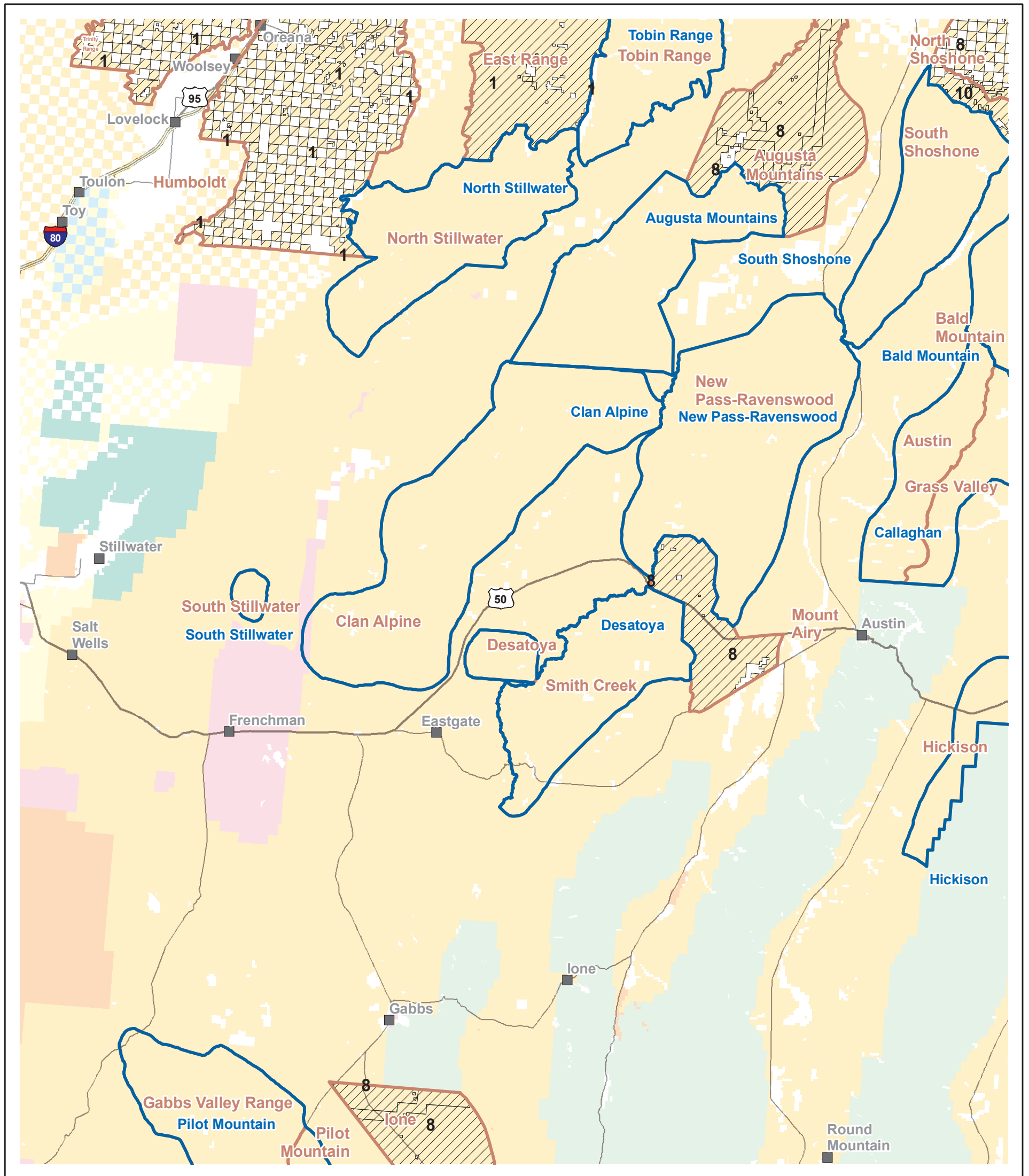
HMA and HA Boundaries		Land Ownership	
	HMA Boundaries		Bureau of Indian Affairs
	HA Boundaries		Bureau of Land Management
	Not Managed HA		Bureau of Reclamation
	City		Department of Defense
	Road		Department of Energy
	Interstate Highway		Fish and Wildlife Service
	US Highway		National Park Service
	State Highway		Other Federal Agencies
	State Boundaries		Private Land
			State Land
			Forest Service
			Water

Primary Reasons BLM Acres Are Not Being Managed for Wild Horses or Burros

- 1 Land Status-significant portion of HA is not owned or controlled by BLM.
- 2 Water not owned or controlled by BLM and/or not available within the HA.
- 3 Reasons 1 and 2 combined.
- 4 Land exchanges-BLM acreage transferred to private or state ownership.
- 5 Critical habitat absent not controlled (eg. winter range, summer range).
- 6 Not feasible (eg. horses won't stay in HA, multiple fences, etc.)
- 7 Herd size too small.
- 8 Claimed animals-all animals determined to be private property.
- 9 Federal Legislation - transferred BLM land to the Forest Service, Park Service, or other agencies.
- 10 Resource conflicts - (eg; T&E species, NCA, wilderness, etc.).
- 11 Court decision.
- 12 Urban expansion.
- 13 Unsuitable habitat - (unproductive land - inadequate forage).
- 14 Habitat fragmented by fences (highway; pasture/boundary).
- 15 Other reasons (eg. Department of Defense withdrawals, etc.).
- 00 No animals present at time of passage of the Act.

No warranty is made by the Bureau of Land Management as to the accuracy, reliability or completeness of these data for individual use or aggregate use with other data.

Herd Areas and Herd Management Areas Nevada

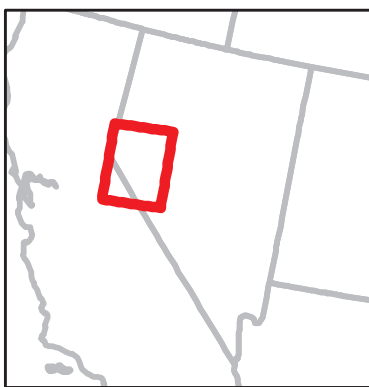
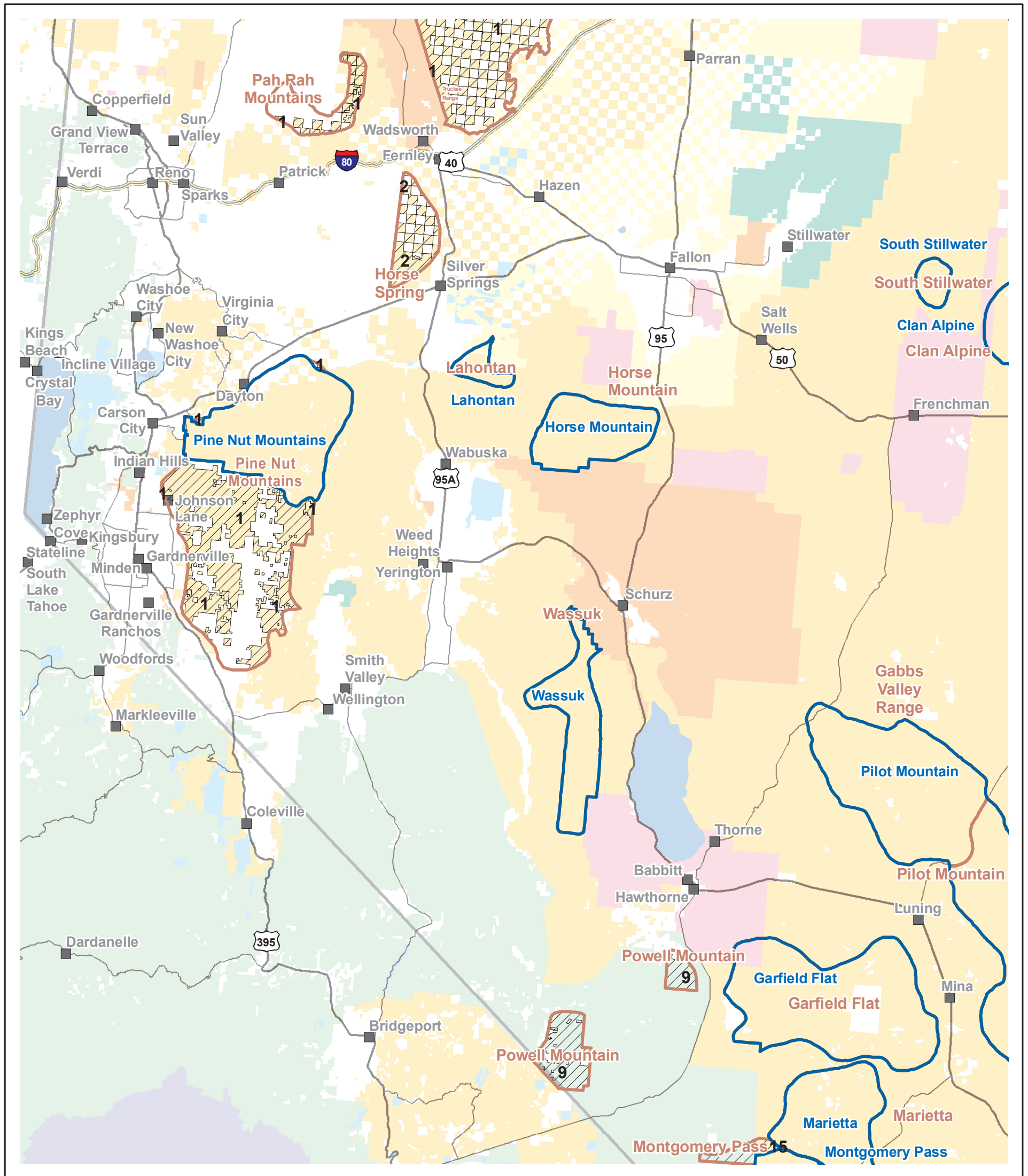


HMA Boundaries		Land Ownership	
	HMA Boundaries		Bureau of Indian Affairs
	HA Boundaries		Bureau of Land Management
	Not Managed HA		Bureau of Reclamation
	City		Department of Defense
	Interstate Highway		Department of Energy
	US Highway		Fish and Wildlife Service
	State Highway		National Park Service
	State Boundaries		Other Federal Agencies
			Private Land
			State Land
			Forest Service
			Water

- Primary Reasons BLM Acres Are Not Being Managed for Wild Horses or Burros
- 1 Land Status-significant portion of HA is not owned or controlled by BLM.
 - 2 Water not owned or controlled by BLM and/or not available within the HA.
 - 3 Reasons 1 and 2 combined.
 - 4 Land exchanges-BLM acreage transferred to private or state ownership.
 - 5 Critical habitat absent not controlled (eg. winter range, summer range).
 - 6 Not feasible (eg. horses won't stay in HA, multiple fences, etc.)
 - 7 Herd size too small.
 - 8 Claimed animals-all animals determined to be private property. Federal Legislation - transferred BLM land to the Forest Service, Park Service, or other agencies.
 - 10 Resource conflicts - (eg; T&E species, NCA, wilderness, etc.).
 - 11 Court decision.
 - 12 Urban expansion.
 - 13 Unsuitable habitat - (unproductive land - inadequate forage).
 - 14 Habitat fragmented by fences (highway; pasture/boundary).
 - 15 Other reasons (eg. Department of Defense withdrawals, etc.).
 - 00 No animals present at time of passage of the Act.

No warranty is made by the Bureau of Land Management as to the accuracy, reliability or completeness of these data for individual use or aggregate use with other data.

Herd Areas and Herd Management Areas Nevada

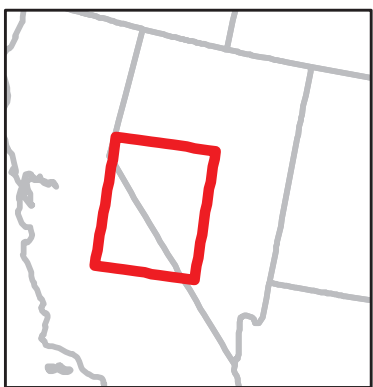
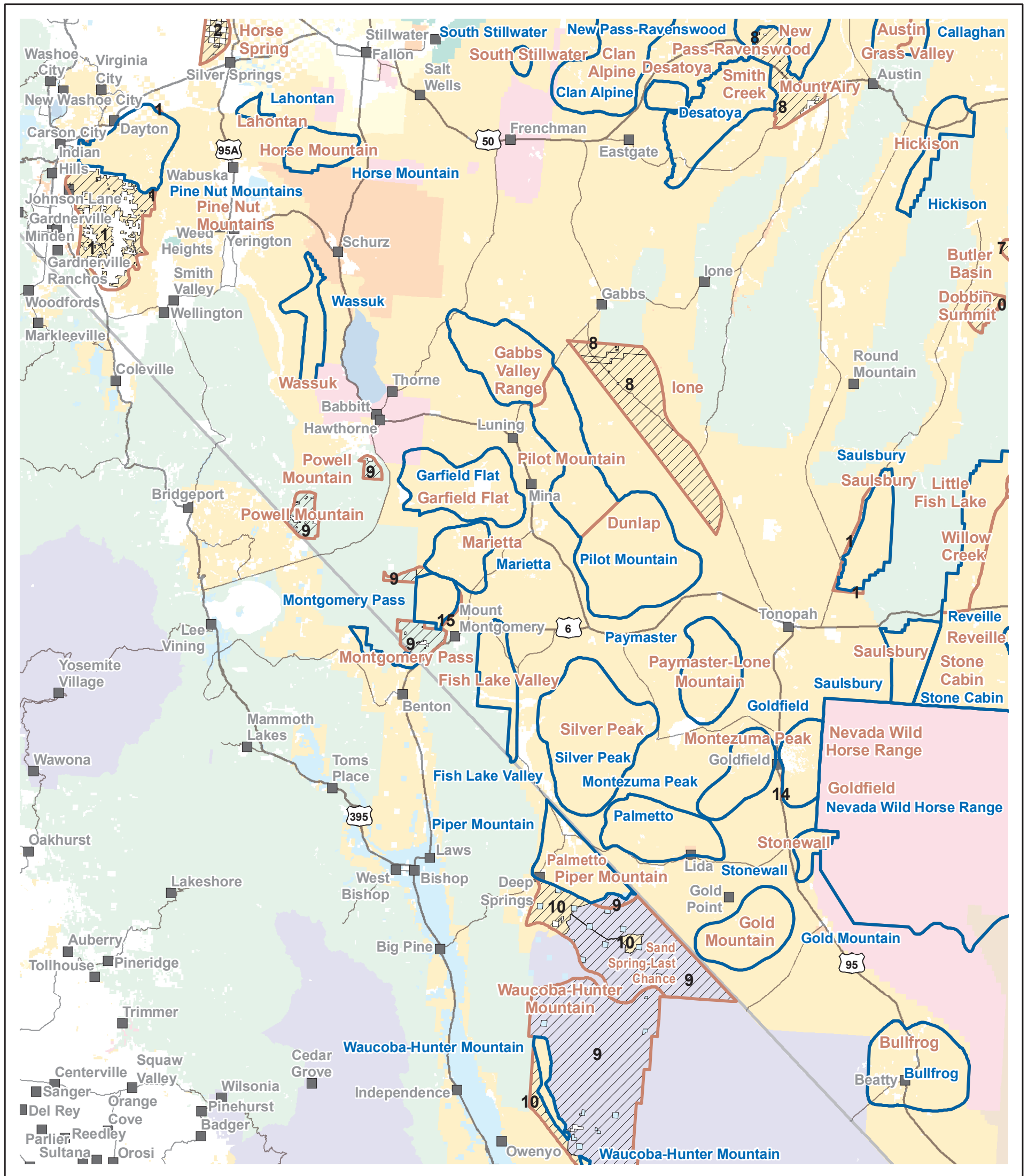


HMA Boundaries		Land Ownership	
	HMA Boundaries		Bureau of Indian Affairs
	HA Boundaries		Bureau of Land Management
	Not Managed HA		Bureau of Reclamation
	City		Department of Defense
	Road		Department of Energy
	Interstate Highway		Fish and Wildlife Service
	US Highway		National Park Service
	State Highway		Private Land
	State Boundaries		State Land
			Forest Service
			Water

- Primary Reasons BLM Acres Are Not Being Managed for Wild Horses or Burros
- 1 Land Status-significant portion of HA is not owned or controlled by BLM.
 - 2 Water not owned or controlled by BLM and/or not available within the HA.
 - 3 Reasons 1 and 2 combined.
 - 4 Land exchanges-BLM acreage transferred to private or state ownership.
 - 5 Critical habitat absent not controlled (eg. winter range, summer range).
 - 6 Not feasible (eg. horses won't stay in HA, multiple fences, etc.)
 - 7 Herd size too small.
 - 8 Claimed animals-all animals determined to be private property. Federal Legislation - transferred BLM land to the Forest Service, Park Service, or other agencies.
 - 10 Resource conflicts - (eg; T&E species, NCA, wilderness, etc.).
 - 11 Court decision.
 - 12 Urban expansion.
 - 13 Unsuitable habitat - (unproductive land - inadequate forage).
 - 14 Habitat fragmented by fences (highway; pasture/boundary).
 - 15 Other reasons (eg. Department of Defense withdrawals, etc.).
 - 00 No animals present at time of passage of the Act.

No warranty is made by the Bureau of Land Management as to the accuracy, reliability or completeness of these data for individual use or aggregate use with other data.

Herd Areas and Herd Management Areas Nevada

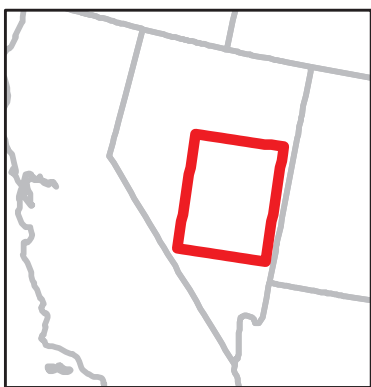
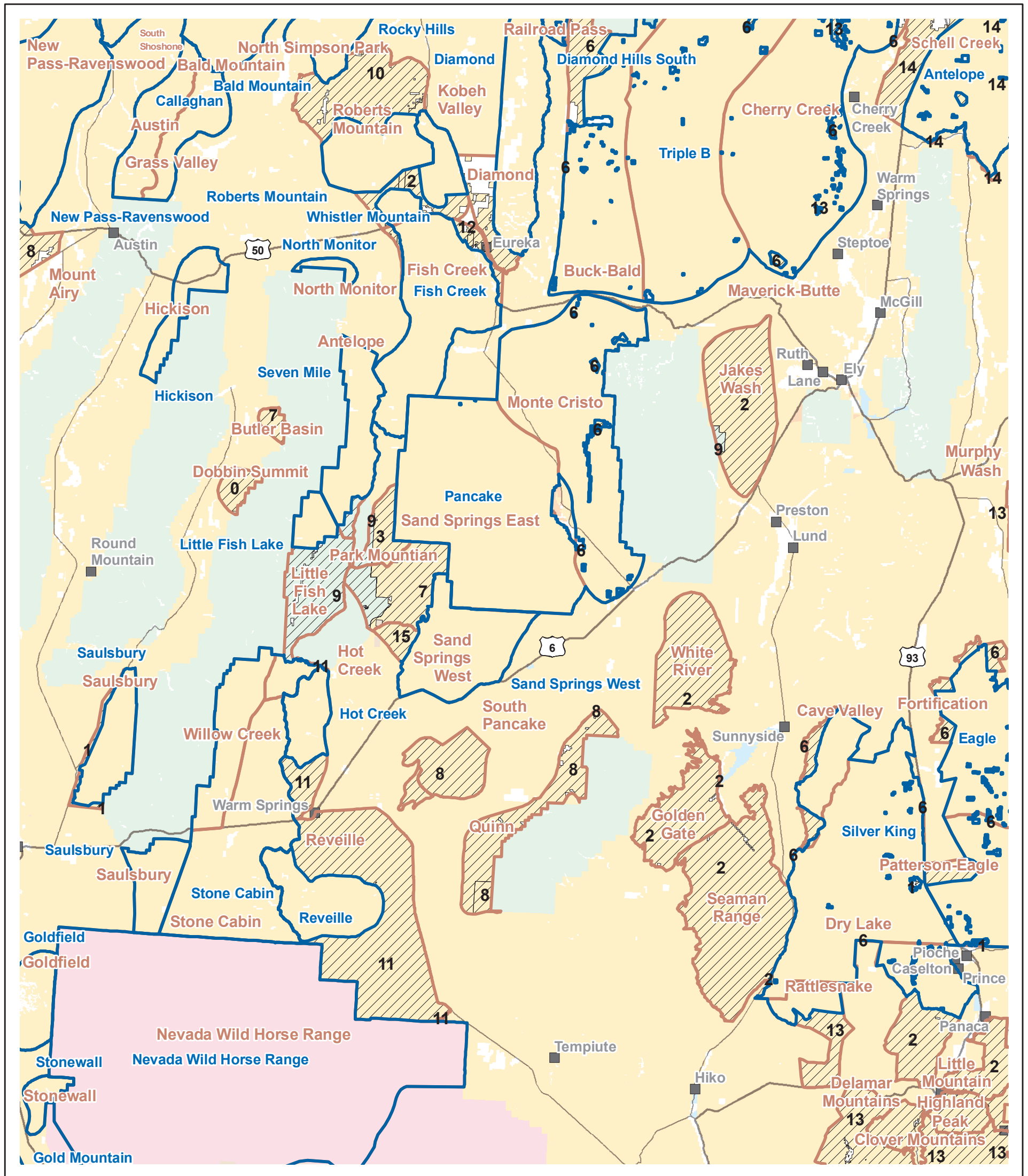


HMA Boundaries		Land Ownership	
	HMA Boundaries		Bureau of Indian Affairs
	HA Boundaries		Bureau of Land Management
	Not Managed HA		Bureau of Reclamation
	City		Department of Defense
	Interstate Highway		Department of Energy
	US Highway		Fish and Wildlife Service
	State Highway		National Park Service
	State Boundaries		Other Federal Agencies
			Private Land
			State Land
			Forest Service
			Water

- Primary Reasons BLM Acres Are Not Being Managed for Wild Horses or Burros
- 1 Land Status-significant portion of HA is not owned or controlled by BLM.
 - 2 Water not owned or controlled by BLM and/or not available within the HA.
 - 3 Reasons 1 and 2 combined.
 - 4 Land exchanges-BLM acreage transferred to private or state ownership.
 - 5 Critical habitat absent not controlled (eg. winter range, summer range).
 - 6 Not feasible (eg. horses won't stay in HA, multiple fences, etc.)
 - 7 Herd size too small.
 - 8 Claimed animals-all animals determined to be private property. Federal Legislation - transferred BLM land to the Forest Service, Park Service, or other agencies.
 - 9 Resource conflicts - (eg; T&E species, NCA, wilderness, etc.).
 - 10 Court decision.
 - 11 Urban expansion.
 - 12 Unsuitable habitat - (unproductive land - inadequate forage).
 - 13 Habitat fragmented by fences (highway; pasture/boundary).
 - 14 Other reasons (eg. Department of Defense withdrawals, etc.).
 - 00 No animals present at time of passage of the Act.

No warranty is made by the Bureau of Land Management as to the accuracy, reliability or completeness of these data for individual use or aggregate use with other data.

Herd Areas and Herd Management Areas Nevada

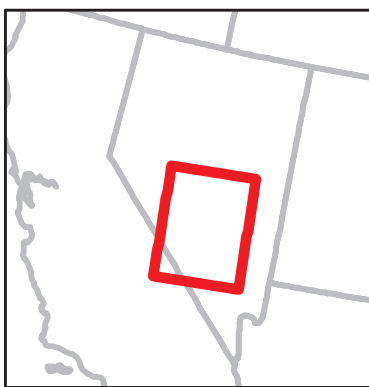
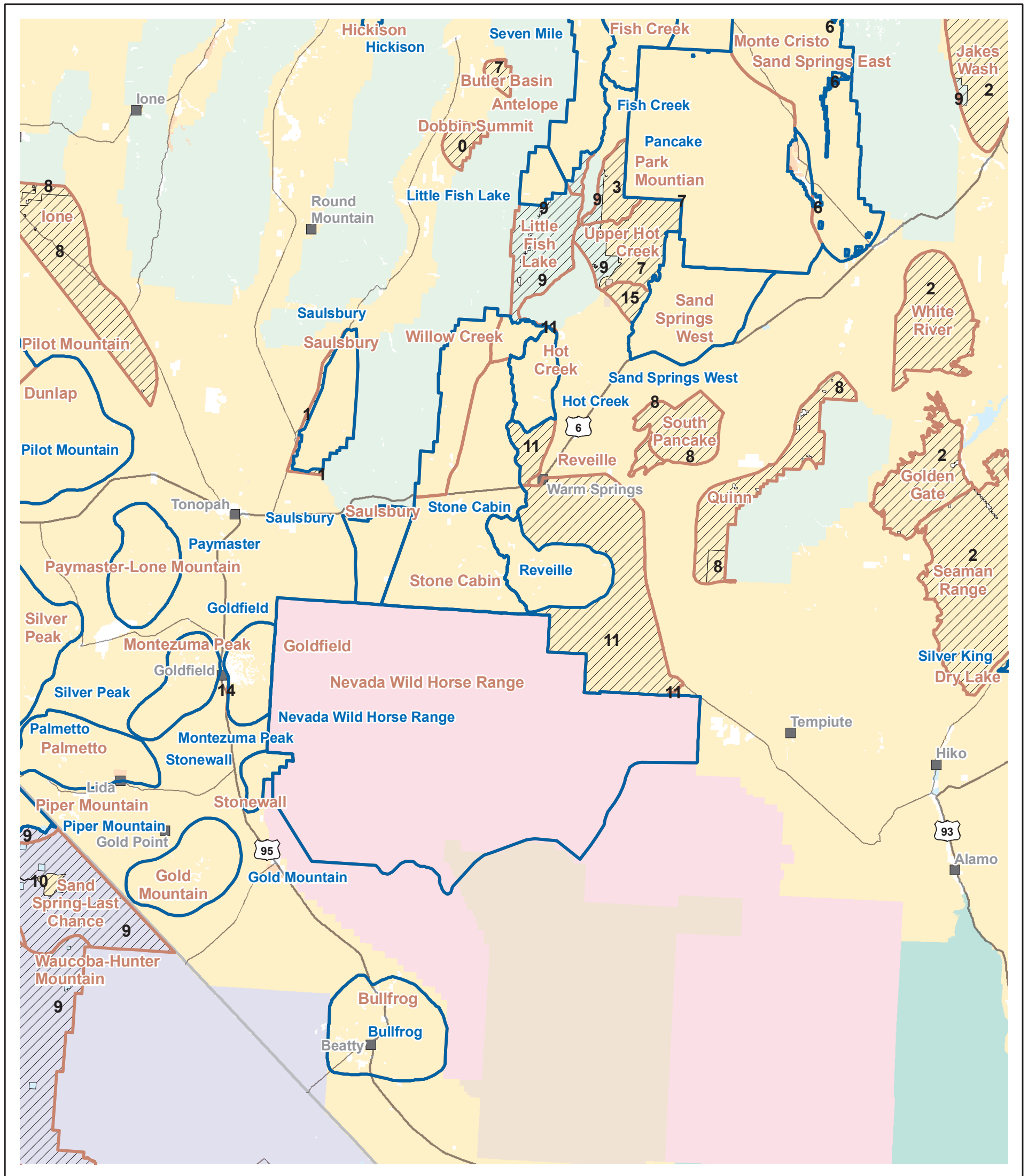


HMA Boundaries		Land Ownership	
	HMA Boundaries		Bureau of Indian Affairs
	HA Boundaries		Bureau of Land Management
	Not Managed HA		Bureau of Reclamation
	City		Department of Defense
	Interstate Highway		Department of Energy
	US Highway		Fish and Wildlife Service
	State Highway		National Park Service
	State Boundaries		Other Federal Agencies
			Private Land
			State Land
			Forest Service
			Water

- Primary Reasons BLM Acres Are Not Being Managed for Wild Horses or Burros
- 1 Land Status-significant portion of HA is not owned or controlled by BLM.
 - 2 Water not owned or controlled by BLM and/or not available within the HA.
 - 3 Reasons 1 and 2 combined.
 - 4 Land exchanges-BLM acreage transferred to private or state ownership.
 - 5 Critical habitat absent not controlled (eg. winter range, summer range).
 - 6 Not feasible (eg. horses won't stay in HA, multiple fences, etc.)
 - 7 Herd size too small.
 - 8 Claimed animals-all animals determined to be private property.
 - 9 Federal Legislation - transferred BLM land to the Forest Service, Park Service, or other agencies.
 - 10 Resource conflicts - (eg; T&E species, NCA, wilderness, etc.).
 - 11 Court decision.
 - 12 Urban expansion.
 - 13 Unsuitable habitat - (unproductive land - inadequate forage).
 - 14 Habitat fragmented by fences (highway; pasture/boundary).
 - 15 Other reasons (eg. Department of Defense withdrawals, etc.).
 - 00 No animals present at time of passage of the Act.

No warranty is made by the Bureau of Land Management as to the accuracy, reliability or completeness of these data for individual use or aggregate use with other data.

Herd Areas and Herd Management Areas Nevada



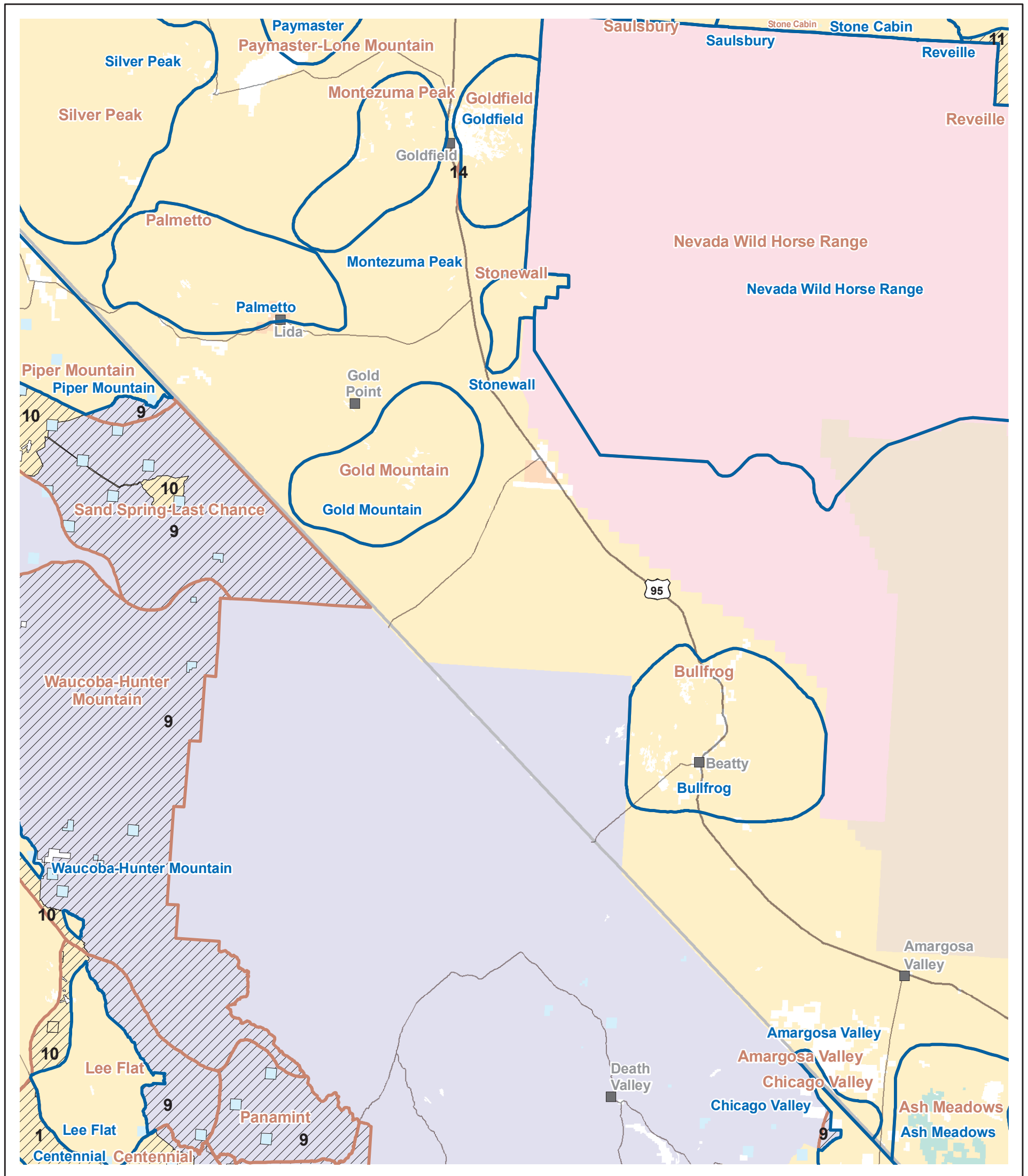
HMA Boundaries		Land Ownership	
 	HMA Boundaries	 	Bureau of Indian Affairs
 	HA Boundaries	 	Bureau of Land Management
 	Not Managed HA	 	Bureau of Reclamation
	City	 	Department of Defense
	Interstate Highway	 	Department of Energy
	US Highway	 	Fish and Wildlife Service
	State Highway	 	National Park Service
	State Boundaries	 	Other Federal Agencies
		 	Private Land
		 	State Land
		 	Forest Service
		 	Water

- Primary Reasons BLM Acres Are Not Being Managed for Wild Horses or Burros
- 1 Land Status-significant portion of HA is not owned or controlled by BLM.
 - 2 Water not owned or controlled by BLM and/or not available within the HA.
 - 3 Reasons 1 and 2 combined.
 - 4 Land exchanges-BLM acreage transferred to private or state ownership.
 - 5 Critical habitat absent not controlled (eg. winter range, summer range).
 - 6 Not feasible (eg. horses won't stay in HA, multiple fences, etc.)
 - 7 Herd size too small.
 - 8 Claimed animals-all animals determined to be private property. Federal Legislation - transferred BLM land to the Forest Service, Park Service, or other agencies.
 - 9 Resource conflicts - (eg; T&E species, NCA, wilderness, etc.).
 - 10 Court decision.
 - 11 Urban expansion.
 - 12 Unsuitable habitat - (unproductive land - inadequate forage).
 - 13 Habitat fragmented by fences (highway; pasture/boundary).
 - 14 Other reasons (eg. Department of Defense withdrawals, etc.).
 - 00 No animals present at time of passage of the Act.

No warranty is made by the Bureau of Land Management as to the accuracy, reliability or completeness of these data for individual use or aggregate use with other data.

Herd Areas and Herd Management Areas Nevada

NV Index Map 17



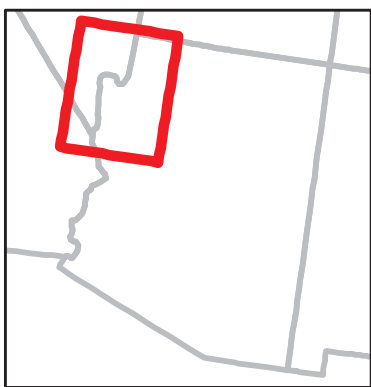
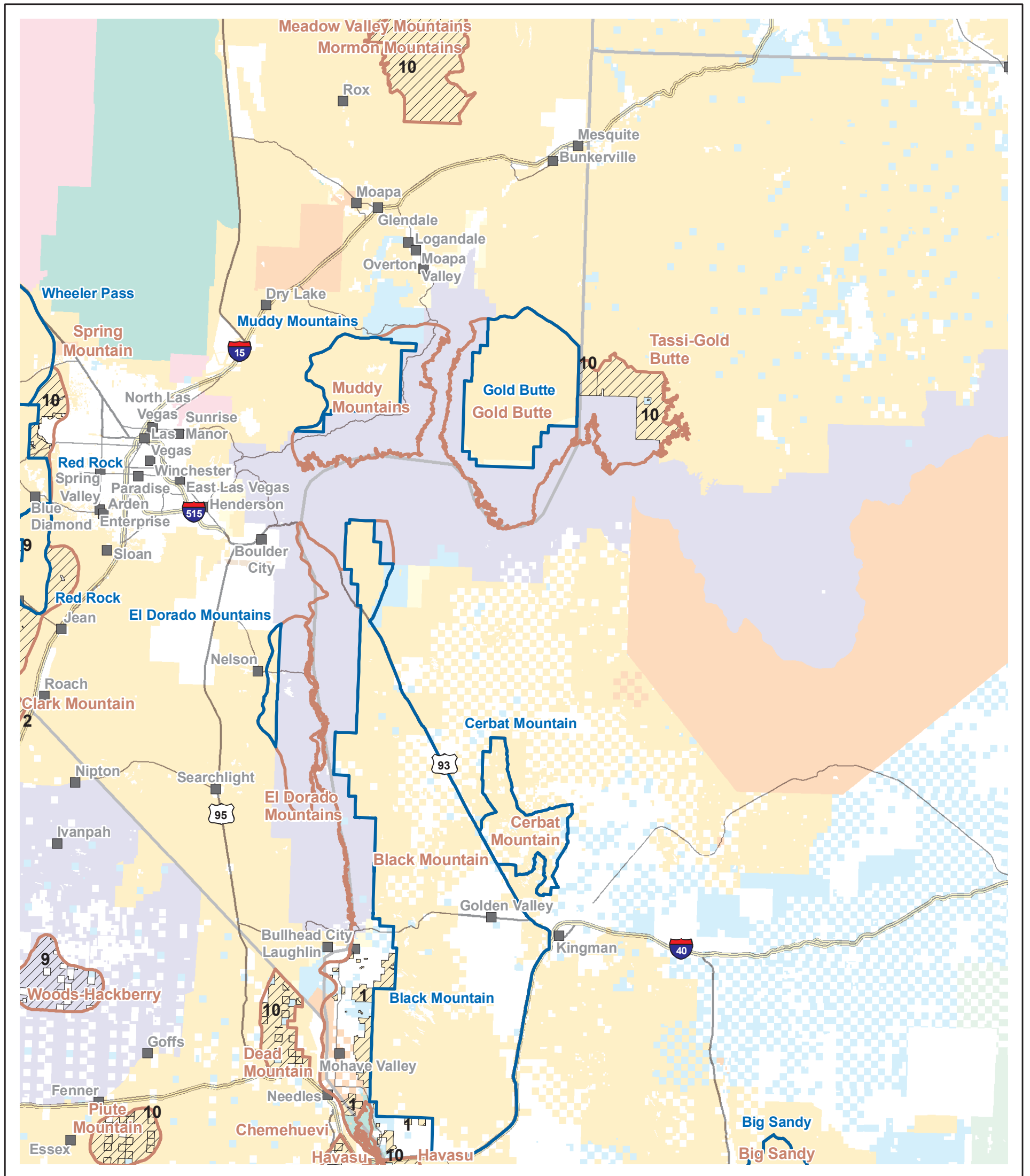
HMA Boundaries		Land Ownership	
	HMA Boundaries		Bureau of Indian Affairs
	HA Boundaries		Bureau of Land Management
	Not Managed HA		Bureau of Reclamation
	City		Department of Defense
	Interstate Highway		Department of Energy
	US Highway		Fish and Wildlife Service
	State Highway		National Park Service
	State Boundaries		Other Federal Agencies
			Private Land
			State Land
			Forest Service
			Water

- Primary Reasons BLM Acres Are Not Being Managed for Wild Horses or Burros
- 1 Land Status-significant portion of HA is not owned or controlled by BLM.
 - 2 Water not owned or controlled by BLM and/or not available within the HA.
 - 3 Reasons 1 and 2 combined.
 - 4 Land exchanges-BLM acreage transferred to private or state ownership.
 - 5 Critical habitat absent not controlled (eg. winter range, summer range).
 - 6 Not feasible (eg. horses won't stay in HA, multiple fences, etc.)
 - 7 Herd size too small.
 - 8 Claimed animals-all animals determined to be private property.
 - 9 Federal Legislation - transferred BLM land to the Forest Service, Park Service, or other agencies.
 - 10 Resource conflicts - (eg; T&E species, NCA, wilderness, etc.).
 - 11 Court decision.
 - 12 Urban expansion.
 - 13 Unsuitable habitat - (unproductive land - inadequate forage).
 - 14 Habitat fragmented by fences (highway; pasture/boundary).
 - 15 Other reasons (eg. Department of Defense withdrawals, etc.).
 - 00 No animals present at time of passage of the Act.

No warranty is made by the Bureau of Land Management as to the accuracy, reliability or completeness of these data for individual use or aggregate use with other data.

Herd Areas and Herd Management Areas Arizona, Nevada

AZ Index Map 1, NV Index Map 18



HMA Boundaries		Land Ownership	
	HMA Boundaries		Bureau of Indian Affairs
	HA Boundaries		Bureau of Land Management
	Not Managed HA		Bureau of Reclamation
	City		Department of Defense
	Interstate Highway		Department of Energy
	US Highway		Fish and Wildlife Service
	State Highway		National Park Service
	State Boundaries		Other Federal Agencies
			Private Land
			State Land
			Forest Service
			Water

Primary Reasons BLM Acres Are Not Being Managed for Wild Horses or Burros

- 1 Land Status-significant portion of HA is not owned or controlled by BLM.
- 2 Water not owned or controlled by BLM and/or not available within the HA.
- 3 Reasons 1 and 2 combined.
- 4 Land exchanges-BLM acreage transferred to private or state ownership.
- 5 Critical habitat absent not controlled (eg. winter range, summer range).
- 6 Not feasible (eg. horses won't stay in HA, multiple fences, etc.)
- 7 Herd size too small.
- 8 Claimed animals-all animals determined to be private property.
- 9 Federal Legislation - transferred BLM land to the Forest Service, Park Service, or other agencies.
- 10 Resource conflicts - (eg; T&E species, NCA, wilderness, etc.).
- 11 Court decision.
- 12 Urban expansion.
- 13 Unsuitable habitat - (unproductive land - inadequate forage).
- 14 Habitat fragmented by fences (highway; pasture/boundary).
- 15 Other reasons (eg. Department of Defense withdrawals, etc.).
- 00 No animals present at time of passage of the Act.

No warranty is made by the Bureau of Land Management as to the accuracy, reliability or completeness of these data for individual use or aggregate use with other data.