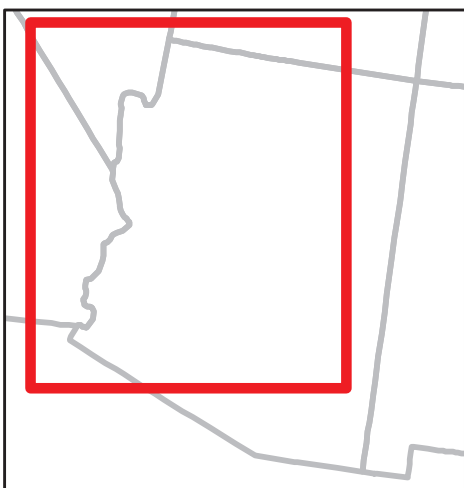
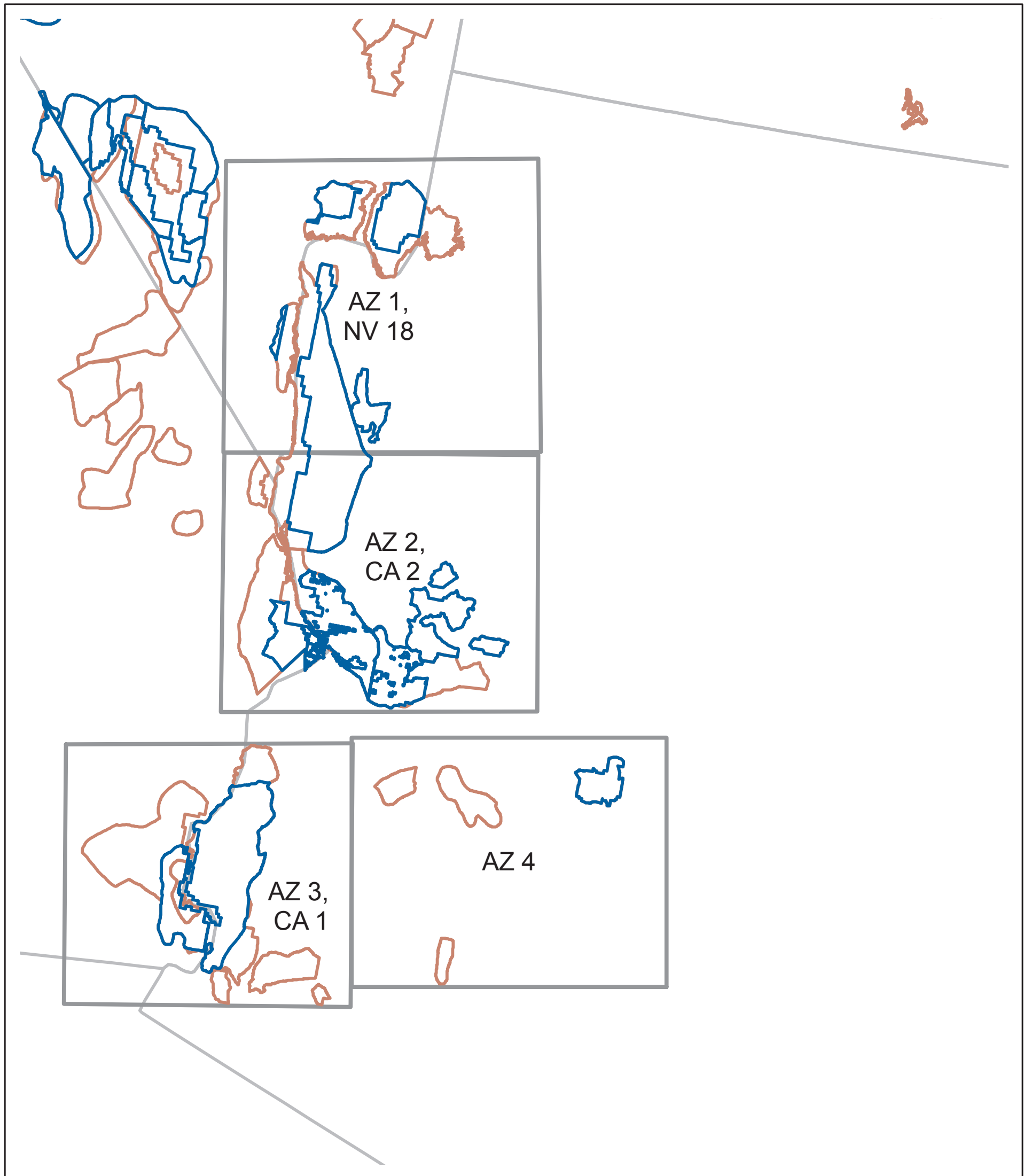






Herd Areas and Herd Management Areas Arizona



-  HMA Boundaries
-  HA Boundaries
-  Map Index Areas
-  State Boundaries

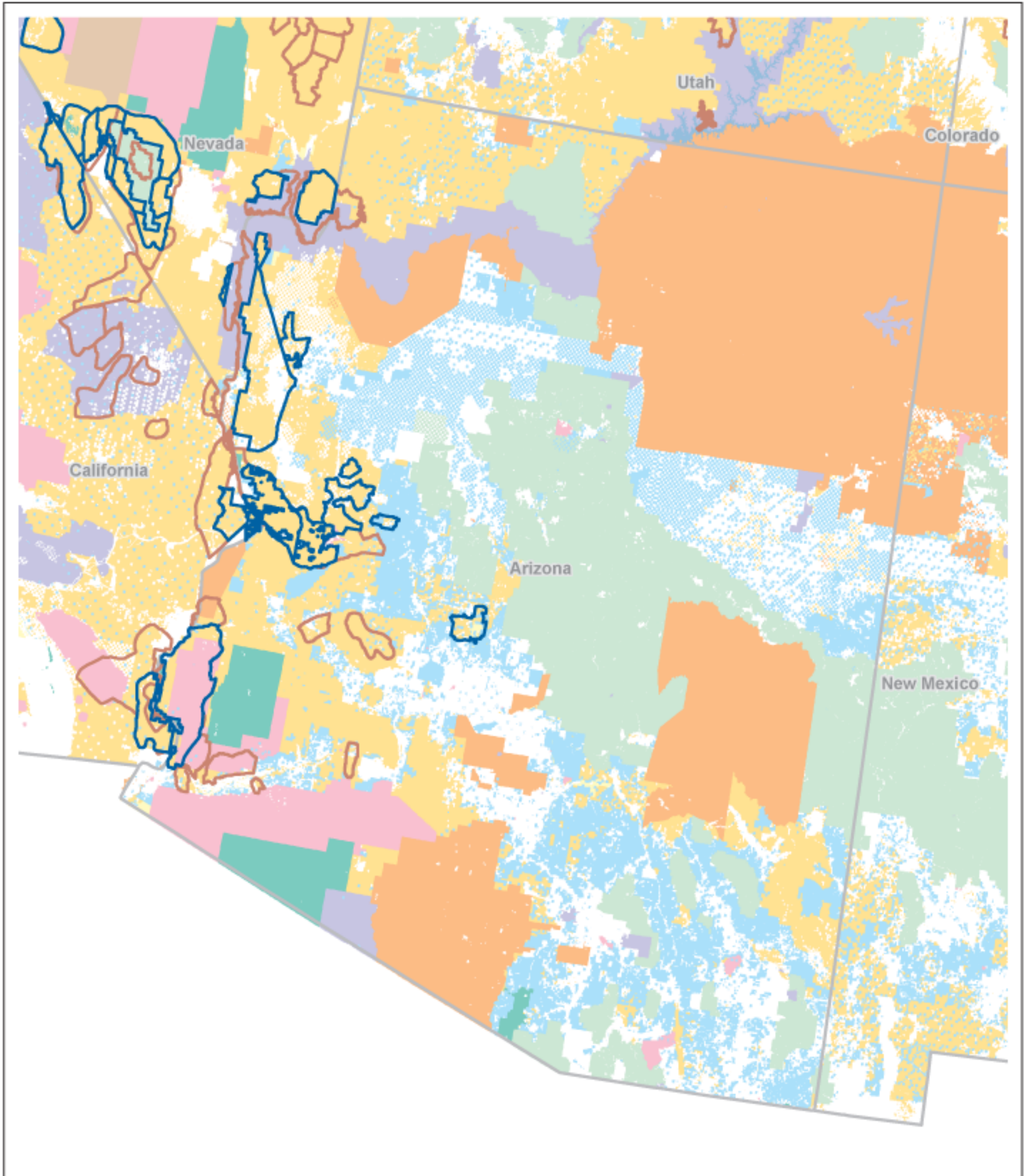
No warranty is made by the Bureau of Land Management as to the accuracy, reliability or completeness of these data for individual use or aggregate use with other data.

20 10 0 20
Miles




March 26, 2011

HA and HMA Overview Map Arizona



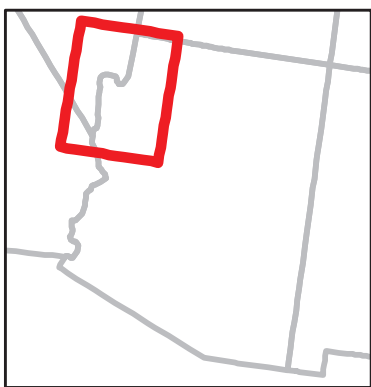
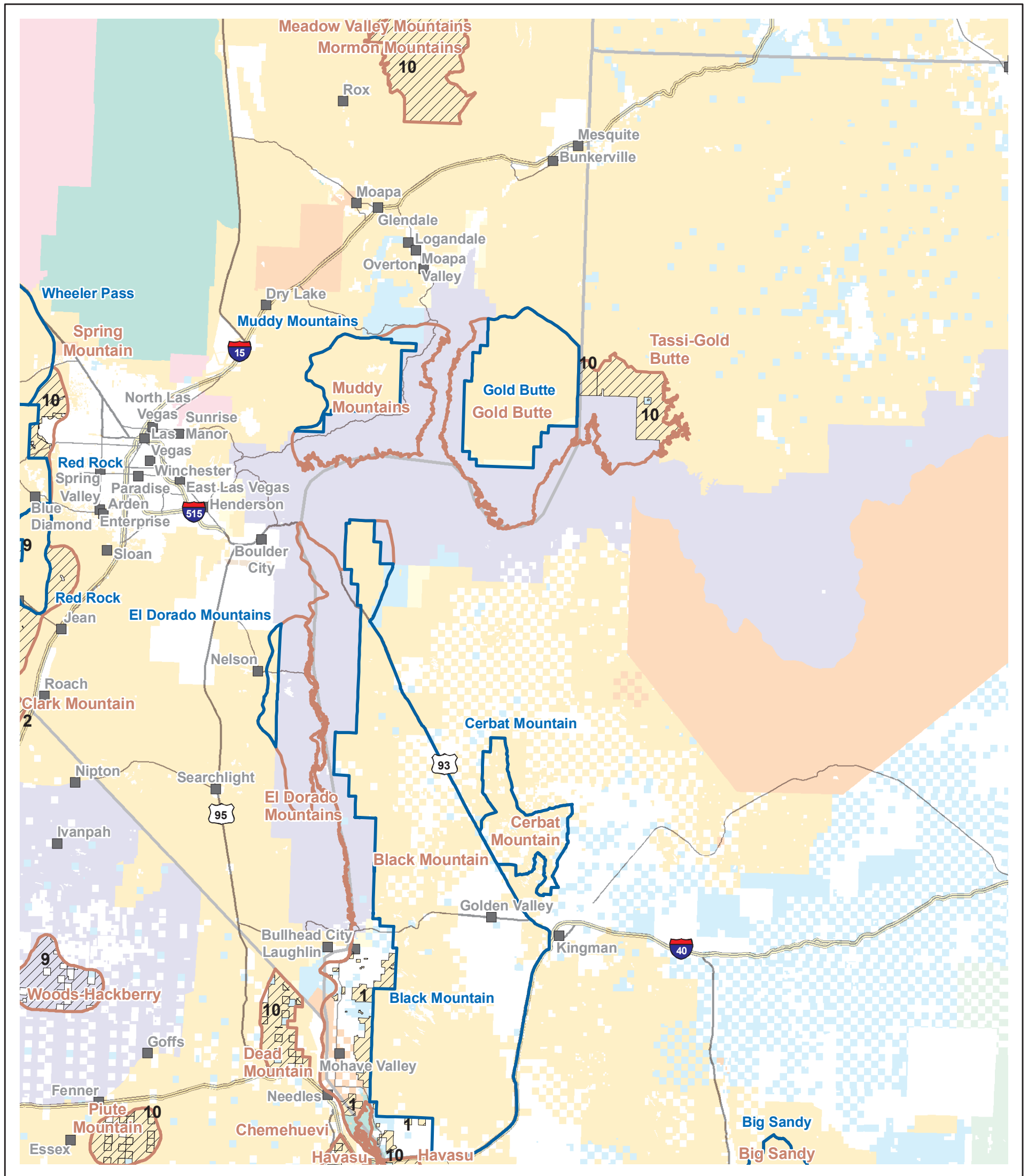
25 12.5 0 25
Miles



No warranty is made by the Bureau of Land Management as to the accuracy, reliability or completeness of these data for individual use or aggregate use with other data.

Herd Areas and Herd Management Areas Arizona, Nevada

AZ Index Map 1, NV Index Map 18



HMA Boundaries		Land Ownership	
	HMA Boundaries		Bureau of Indian Affairs
	HA Boundaries		Bureau of Land Management
	Not Managed HA		Bureau of Reclamation
	City		Department of Defense
	Interstate Highway		Department of Energy
	US Highway		Fish and Wildlife Service
	State Highway		National Park Service
	State Boundaries		Other Federal Agencies
			Private Land
			State Land
			Forest Service
			Water

Primary Reasons BLM Acres Are Not Being Managed for Wild Horses or Burros

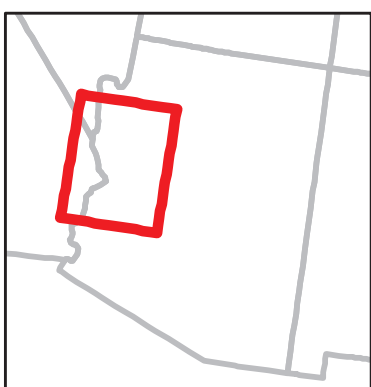
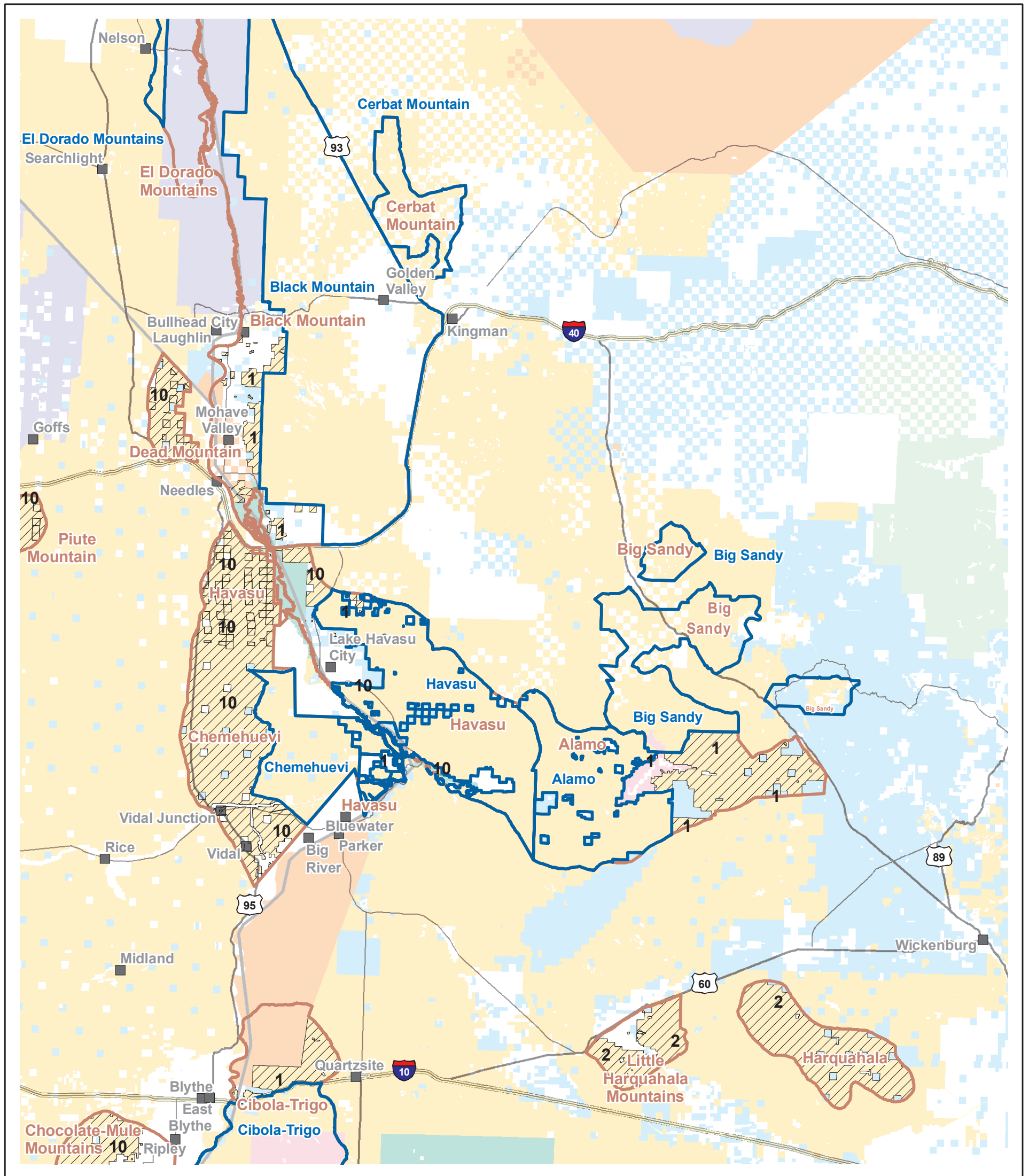
- 1 Land Status-significant portion of HA is not owned or controlled by BLM.
- 2 Water not owned or controlled by BLM and/or not available within the HA.
- 3 Reasons 1 and 2 combined.
- 4 Land exchanges-BLM acreage transferred to private or state ownership.
- 5 Critical habitat absent not controlled (eg. winter range, summer range).
- 6 Not feasible (eg. horses won't stay in HA, multiple fences, etc.)
- 7 Herd size too small.
- 8 Claimed animals-all animals determined to be private property.
- 9 Federal Legislation - transferred BLM land to the Forest Service, Park Service, or other agencies.
- 10 Resource conflicts - (eg; T&E species, NCA, wilderness, etc.).
- 11 Court decision.
- 12 Urban expansion.
- 13 Unsuitable habitat - (unproductive land - inadequate forage).
- 14 Habitat fragmented by fences (highway; pasture/boundary).
- 15 Other reasons (eg. Department of Defense withdrawals, etc.).
- 00 No animals present at time of passage of the Act.

No warranty is made by the Bureau of Land Management as to the accuracy, reliability or completeness of these data for individual use or aggregate use with other data.

Herd Areas and Herd Management Areas

Arizona, California

AZ Index Map 2, CA Index Map 2



HMA Boundaries		Land Ownership	
	HMA Boundaries		Bureau of Indian Affairs
	HA Boundaries		Bureau of Land Management
	Not Managed HA		Bureau of Reclamation
	City		Department of Defense
	Interstate Highway		Department of Energy
	US Highway		Fish and Wildlife Service
	State Highway		National Park Service
	State Boundaries		Other Federal Agencies
			Private Land
			State Land
			Forest Service
			Water

Primary Reasons BLM Acres Are Not Being Managed for Wild Horses or Burros

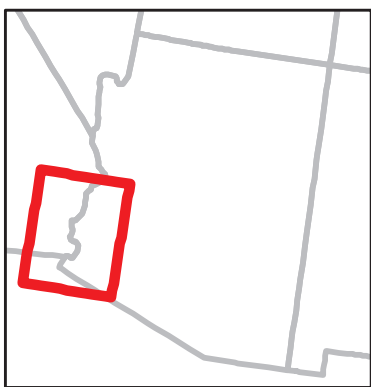
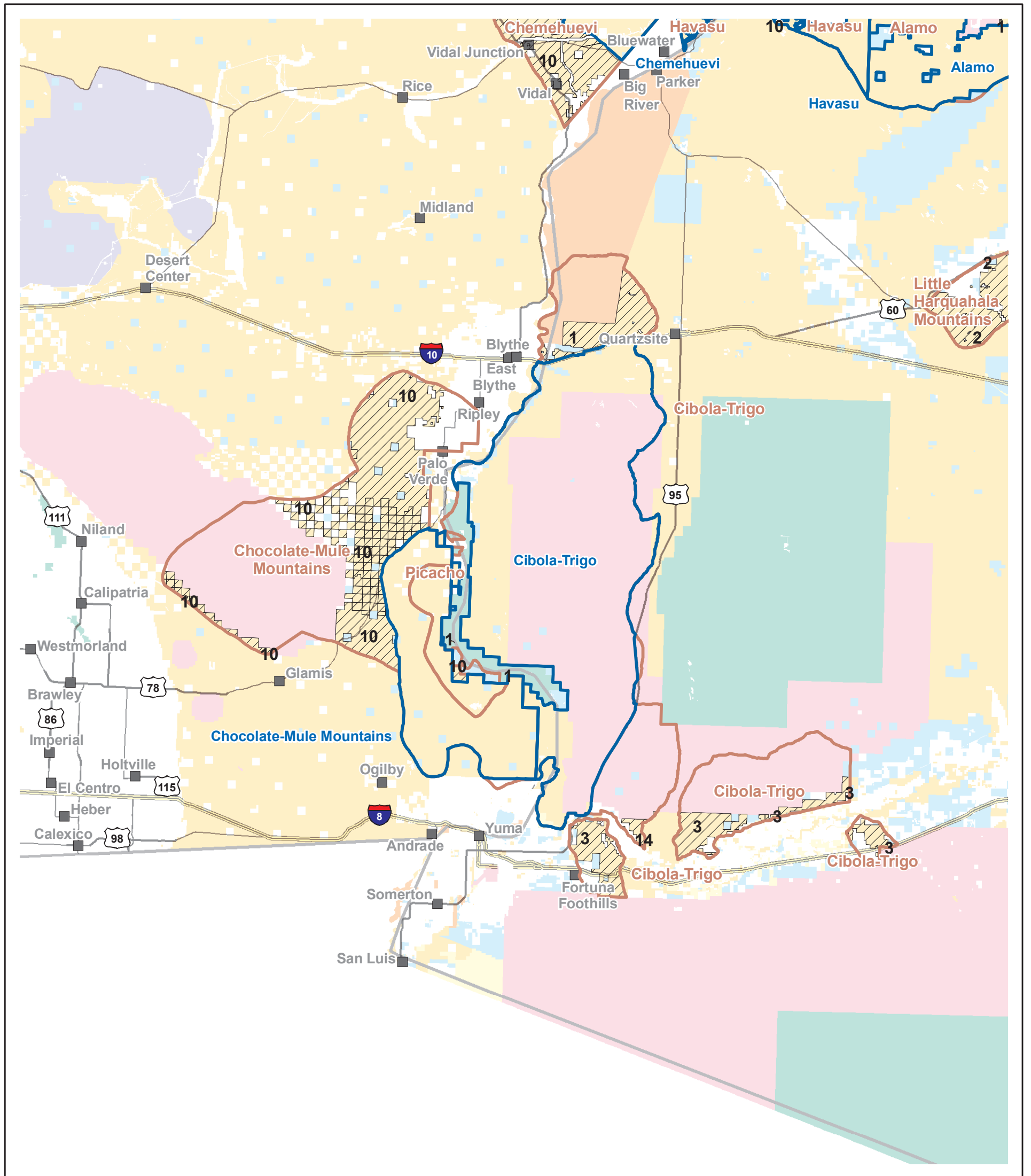
- 1 Land Status-significant portion of HA is not owned or controlled by BLM.
- 2 Water not owned or controlled by BLM and/or not available within the HA.
- 3 Reasons 1 and 2 combined.
- 4 Land exchanges-BLM acreage transferred to private or state ownership.
- 5 Critical habitat absent not controlled (eg. winter range, summer range).
- 6 Not feasible (eg. horses won't stay in HA, multiple fences, etc.)
- 7 Herd size too small.
- 8 Claimed animals-all animals determined to be private property.
- 9 Federal Legislation - transferred BLM land to the Forest Service, Park Service, or other agencies.
- 10 Resource conflicts - (eg; T&E species, NCA, wilderness, etc.).
- 11 Court decision.
- 12 Urban expansion.
- 13 Unsuitable habitat - (unproductive land - inadequate forage).
- 14 Habitat fragmented by fences (highway; pasture/boundary).
- 15 Other reasons (eg. Department of Defense withdrawals, etc.).
- 00 No animals present at time of passage of the Act.

No warranty is made by the Bureau of Land Management as to the accuracy, reliability or completeness of these data for individual use or aggregate use with other data.

Herd Areas and Herd Management Areas

Arizona, California

AZ Index Map 3, CA Index Map 1



HMA Boundaries		Land Ownership	
	HMA Boundaries		Bureau of Indian Affairs
	HA Boundaries		Bureau of Land Management
	Not Managed HA		Bureau of Reclamation
	City		Department of Defense
Road			Department of Energy
	Interstate Highway		Fish and Wildlife Service
	US Highway		National Park Service
	State Highway		Other Federal Agencies
	State Boundaries		Private Land
			State Land
			Forest Service
			Water

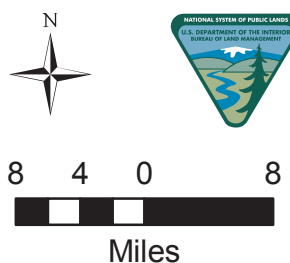
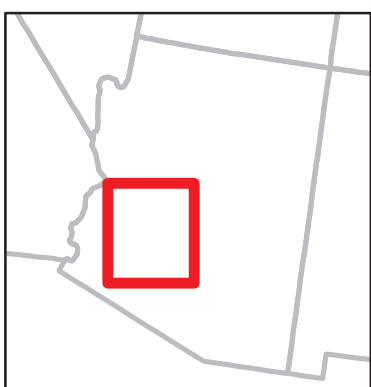
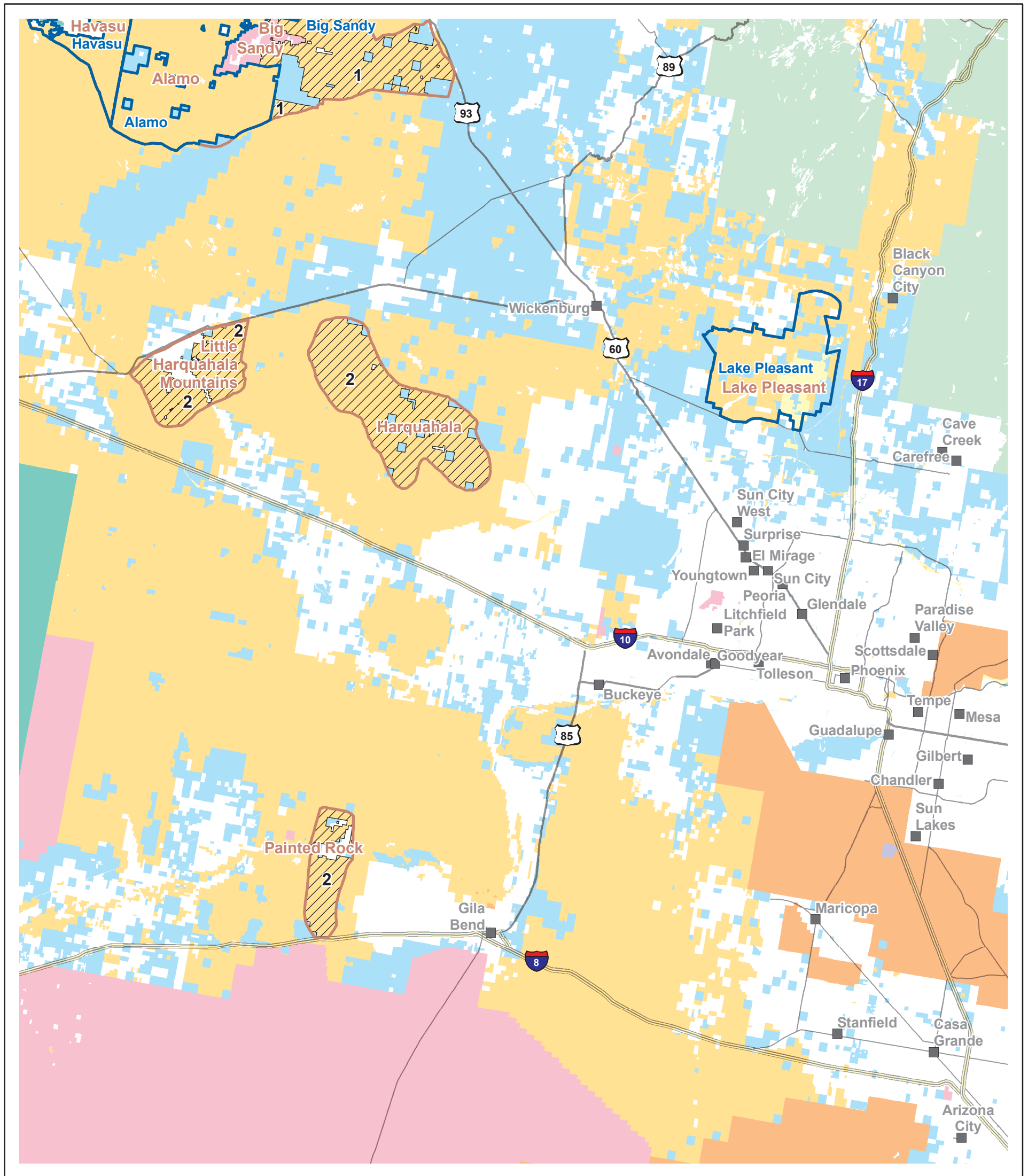
Primary Reasons BLM Acres Are Not Being Managed for Wild Horses or Burros

- 1 Land Status-significant portion of HA is not owned or controlled by BLM.
- 2 Water not owned or controlled by BLM and/or not available within the HA.
- 3 Reasons 1 and 2 combined.
- 4 Land exchanges-BLM acreage transferred to private or state ownership.
- 5 Critical habitat absent not controlled (eg. winter range, summer range).
- 6 Not feasible (eg. horses won't stay in HA, multiple fences, etc.)
- 7 Herd size too small.
- 8 Claimed animals-all animals determined to be private property.
- 9 Federal Legislation - transferred BLM land to the Forest Service, Park Service, or other agencies.
- 10 Resource conflicts - (eg; T&E species, NCA, wilderness, etc.).
- 11 Court decision.
- 12 Urban expansion.
- 13 Unsuitable habitat - (unproductive land - inadequate forage).
- 14 Habitat fragmented by fences (highway; pasture/boundary).
- 15 Other reasons (eg. Department of Defense withdrawals, etc.).
- 00 No animals present at time of passage of the Act.

No warranty is made by the Bureau of Land Management as to the accuracy, reliability or completeness of these data for individual use or aggregate use with other data.

Herd Areas and Herd Management Areas Arizona

AZ Index Map 4



HMA Boundaries		Land Ownership	
	HMA Boundaries		Bureau of Indian Affairs
	HA Boundaries		Bureau of Land Management
	Not Managed HA		Bureau of Reclamation
	City		Department of Defense
	Interstate Highway		Department of Energy
	US Highway		Fish and Wildlife Service
	State Highway		National Park Service
	State Boundaries		Other Federal Agencies
			Private Land
			State Land
			Forest Service
			Water

Primary Reasons BLM Acres Are Not Being Managed for Wild Horses or Burros

- 1 Land Status-significant portion of HA is not owned or controlled by BLM.
- 2 Water not owned or controlled by BLM and/or not available within the HA.
- 3 Reasons 1 and 2 combined.
- 4 Land exchanges-BLM acreage transferred to private or state ownership.
- 5 Critical habitat absent not controlled (eg. winter range, summer range).
- 6 Not feasible (eg. horses won't stay in HA, multiple fences, etc.)
- 7 Herd size too small.
- 8 Claimed animals-all animals determined to be private property.
- 9 Federal Legislation - transferred BLM land to the Forest Service, Park Service, or other agencies.
- 10 Resource conflicts - (eg; T&E species, NCA, wilderness, etc.).
- 11 Court decision.
- 12 Urban expansion.
- 13 Unsuitable habitat - (unproductive land - inadequate forage).
- 14 Habitat fragmented by fences (highway; pasture/boundary).
- 15 Other reasons (eg. Department of Defense withdrawals, etc.).
- 00 No animals present at time of passage of the Act.

No warranty is made by the Bureau of Land Management as to the accuracy, reliability or completeness of these data for individual use or aggregate use with other data.

July 27, 2011