

June 18, 2015

Ms. Leslie Wilcken
Bureau of Land Management – Utah State Office
440 West 200 South, Suite 500
Salt Lake City, Utah 84101-1345

Re: Expression of Interest

Dear Ms. Wilcken,

RAM Land Services, LLC wishes to nominate the following described BLM and USFS lands located in Sevier County, Utah, and have them placed on the next available Oil, Gas, and Hydrocarbons Simultaneous Lease Offering:

Tract A:

Township 25 South, Range 4 West, SLB&M

Section 1: Lot 1 (39.98 ac), Lot 2 (39.94 ac), Lot 3 (39.90 ac), lot 4 (39.87 ac); containing **159.69** acres, m/l. *FS*

Section 2: Lot 1 (39.90 ac), Lot 2 (39.97 ac), Lot 3 (40.05 ac), Lot 4 (40.12 ac), SW4 NW4 & NW4 SW4; containing **240.04** acres, m/l. *FS ?*

Containing in total **399.73** acres, m/l. *Dis shows F.*

Tract B:

Township 25 South, Range 4 West, SLB&M

Section 3: Lot 1 (40.15 ac), Lot 2 (40.13 ac), Lot 3 (40.11 ac), Lot 4 (40.09 ac); S2 N2; S2; containing **640.48** acres, m/l.

Section 4: Lot 1 (40.09 ac), Lot 2 (40.13 ac), Lot 3 (40.15 ac), Lot 4 (40.19 ac); S2 N2; S2; containing **640.56** acres, m/l. *FS*

Section 5: Lot 1 (40.19), Lot 2 (40.17 ac), Lot 3 (40.15 ac), Lot 4 (40.13 ac); S2 N2; S2; containing **640.64** acres, m/l.

Section 6: Lot 1 (40.11 ac), Lot 2 (40.07 ac), Lot 3 (40.05 ac), Lot 4 (39.26 ac), Lot 5 (39.30 ac), Lot 6 (39.34 ac), Lot 7 (39.38 ac); SE4 NW4; S2 NE4; E2 SW4; SE4; containing **637.51** acres, m/l.

Containing in total **2559.19** acres, m/l.

BLM - UT - 950
JUN 24 PM 12:29

Tract C:

Township 25 South, Range 4 West, SLB&M

Section 7: Lot 1 (39.42 ac), Lot 2 (39.48 ac), Lot 3 (39.52 ac), Lot 4 (39.58 ac); E2 W2; E2; containing **638.00** acres, m/l.

Section 8: ALL; containing **640.00** acres, m/l.

Section 9: ALL; containing **640.00** acres, m/l.

Section 10: NW4; W2 NE4; NE4 NE4; containing **280.00** acres, m/l.

Containing in total **2198.00** acres, m/l.

Tract D:

Township 25 South, Range 4 West, SLB&M

Section 12: E2 SE4; SW4 SE4; containing **120.00** acres, m/l.

Section 13: E2; E2 SW4; SW4 SW4; containing **440.00** acres, m/l.

Section 23: E2 SE4; SW4 SE4; containing **120.00** acres, m/l.

Section 24: ALL; containing **640.00** acres, m/l.

Containing in total **1,320.00** acres, m/l.

Tract E:

Township 25 South, Range 4 West, SLB&M

Section 13:

PARCEL 1: The Northwest quarter of the Southwest quarter of said Section 13; containing **40.00** acres, m/l.

Section 14:

PARCEL 2: Commencing 7.50 chains North of the Southwest corner of the Northeast quarter of the Southeast quarter of said Section 14, running thence East 20.00 chains; thence South 10.00 chains; thence North 52° West 22.50 chains to the place of beginning, containing **9.87** acres, m/l.

PARCEL 3: Commencing at the Northeast corner of the Southeast quarter of said Section 14; thence West 80 rods; thence South 50 rods; thence East 80 rods to Section line; thence North 50 rods along section line to the place of beginning, containing **25.00** acres, m/l.

PARCEL 4: Commencing at the Southeast corner of said Section 14; thence North 10 chains; thence North 63°34' West 22.36 chains to quarter section corner; thence South 5 chains; thence West 1 chain to West line of railway; thence Southwesterly along same 4.10 chains; thence West 1.50 chains; thence North 8.60 chains; thence West 4.26 chains; thence South 30° West 16.34 chains; thence West 2 chains; thence South 6 chains to the Southwest corner of the Southeast quarter of said Section 14; thence East 18.50 chains; thence South 20 chains; thence East 6.50 chains; thence North 58°30' East 9.43 chains; thence East 1 chains; thence South 5 chains; thence East 6 chains to forty corner; thence North 20 chains to the place of beginning; containing **78.60** acres, m/l.

*acquired
min.*

Section 23:

PARCEL 5: Commencing at the Northwest corner of the Northeast quarter of said Section 23; thence East 11 chains; thence South 11.37 chains, thence West 11 chains; thence North 11.37 chains to the place of beginning, containing **9.90** acres, m/l.

PARCEL 6: Commencing 8.39 chains North of the Southeast corner of the Northeast quarter of the Northwest quarter of Section 23; thence North 34 rods 6 feet; thence South 71° 45' West 42 rods 7 feet; thence South 39° 30' West 21 rods 3-1/2 feet; thence East 49 rods to the place of beginning, containing **4.70** acres, m/l.


*acquired
Min.*

Containing in total **168.07** acres, m/l.


(Note: Split-Estate ownership, see Tract E Surface Ownership below)

Tract E Surface Ownership:


Parcel 1: # 5-47-1: a 27.44 acre tract of land in the S2 NW4 SW4; S2 SE4 NE4 SW4




Parcel 1: # 5-47-2: a 12.56 acre tract of land in the N2 NW4 SW4




Parcel 2: # 5-48-16 a 9.37 acre tract of land in the S2 NE4; SE4




Parcel 3: # 5-48-18: a 15.14 acre tract of land in the NW4 NE4 SE4



Parcel 3: # 5-48-19: a 9.86 acre tract of land in the NE4 NE4 SE4



Parcel 4: # 5-48-10: a 42.30 acre tract of in the S2 SE4



Parcel 4: # 5-51-13: a 36.30 acre tract of land in the NE4 NE4;



Parcel 5: # 5-51-16: a 9.90 acre tract of land in the NW4 NW4 NE4

Parcel 6: # 5-51-17: a 4.70 acre tract of land in the NE4 NE4 NW4

Tract F:

Township 25 South, Range 4 West, SLB&M

Section 16: ALL; containing **640.00** acres, m/l.

Section 17: ALL; containing **640.00** acres, m/l.

Section 18: Lot 1 (39.64 ac), Lot 2 (39.71 ac), Lot 3 (39.79 ac), Lot 4 (39.86 ac), E2 W2; E2; containing **639.00** acres, m/l.

Section 19: Lot 1 (39.91 ac), Lot 2 (39.94 ac), Lot 3 (39.96 ac), Lot 4 (39.99 ac), E2 W2; E2; containing **639.80** acres, m/l.

Containing in total **2558.80** acres, m/l.

Tract G:

Township 25 South, Range 4 West, SLB&M

Section 20: ALL; containing **640.00** acres, m/l.

Section 21: Lot 1 (42.02 ac), Lot 2 (42.88 ac), Lot 3 (42.77 ac); SE4 NW4; SW4; NE4; N2 SE4; containing **567.67** acres, m/l.

Section 29: N2; N2 SW4; SW4 SW4; containing **440.00** acres, m/l.

Section 30: Lot 1 (40.00 ac), Lot 2 (40.00 ac), Lot 3 (40.00 ac), Lot 4 (40.00 ac); E2 W2; E2; containing **640.00** acres, m/l.

Containing in total **2287.67** acres, m/l.

Tract H:

Township 25 South, Range 4 West, SLB&M

Section 31: Lot 1 (39.90 ac), Lot 2 (39.70 ac), Lot 4 (39.30 ac); E2 NW4; SE4 SW4; S2 SE4; NE4 SE4; containing **358.90** acres, m/l.

Containing in total **358.90** acres, m/l.

Tract I:

Township 26 South, Range 4 West, SLB&M

Section 1: Lot 4 (40.00 ac); E2 SW4; SW4 SW4; SE4; containing **320.00** acres, m/l.

Section 10: Lot 1 (39.83 ac), Lot 2 (39.87 ac), Lot 3 (39.93 ac), Lot 4 (39.97 ac); N2; S2 S2; containing **639.60** acres, m/l.

Section 11: Lot 1 (39.87 ac), Lot 2 (39.83 ac), Lot 3 (40.00 ac), Lot 4 (40.02 ac); N2; SE4; containing **639.72** acres, m/l.

Section 12: ALL; containing **640.00** acres, m/l.

Containing in total **2199.32** acres, m/l.

Tract J:

Township 26 South, Range 4 West, SLB&M

Section 3: Lot 1 (40.09 ac), Lot 2 (39.93 ac), Lot 3 (39.77 ac), Lot 4 (39.61 ac); S2 N2; S2; containing **639.40** acres, m/l.

Section 4: Lot 1 (39.58 ac), Lot 2 (39.52 ac), Lot 3 (39.48 ac), Lot 4 (39.42 ac); S2 N2; S2; containing **638.00** acres, m/l.

Section 5: SE4 SW4; S2 SE4; containing **120.00** acres, m/l.

Section 8: E2 W2; E2; containing **480.00** acres, m/l.

Section 9: ALL; containing **640.00** acres, m/l.

Containing in total **2517.40** acres, m/l.

Tract K:

Township 26 South, Range 4 West, SLB&M

Section 13: ALL; containing **640.00** acres, m/l.

Section 14: Lot 1 (40.03 ac), Lot 5 (32.27 ac), Lot 6 (37.38 ac), Lot 7 (13.73 ac), Lot 8 (40.96 ac), Lot 9 (37.06 ac), Lot 10 (8.34 ac), Lot 11 (5.94 ac), Lot 12 (35.84 ac); NE4; W2 NW4; containing **491.55** acres, m/l.

Section 15: Lot 1 (18.32 ac), Lot 2 (19.22 ac), Lot 3 (23.60 ac); NW4 NW4; E2 W2; E2; containing **581.14** acres, m/l.

Containing in total **1712.69** acres, m/l.

Tract L:

Township 26 South, Range 4 West, SLB&M

Section 17: E2 W2; E2; containing **480.00** acres, m/l.

Section 20: Lot 4 (17.26 ac); NE4 SE4; NE4; containing **177.26** acres, m/l.

Section 21: Lot 1 (23.26 ac), Lot 2 (8.27 ac), Lot 3 (39.86 ac), Lot 4 (7.88 ac), Lot 5 (37.56 ac), Lot 6 (39.43 ac), Lot 7 (5.86 ac), Lot 8 (6.86 ac); N2 NW4; SW4 NW4; N2 SW4; NW4 SE4, containing **408.98** acres, m/l.

Containing in total **1066.24** acres, m/l.

Tract M:

Township 26 South, Range 4 West, SLB&M

Section 5: Lot 3 (39.55 ac), Lot 4 (39.61 ac); containing **79.16** acres, m/l.

Section 6: Lot 3 (39.44 ac), Lot 4 (38.00 ac), Lot 5 (38.68 ac), Lot 6 (38.72 ac), Lot 7 (38.78 ac), Lot 8 (43.47 ac), Lot 9 (42.55 ac), Lot 10 (42.34 ac), Lot 11 (44.47 ac), Lot 12 (45.27 ac), Lot 13 (42.21 ac); E2 SW4; SW4 SE4; containing **573.93** acres, m/l.

Section 7: Lot 1 (38.84 ac), Lot 2 (38.92 ac), Lot 3 (39.00 ac), Lot 4 (39.08 ac); E2 W2; W2 E2; SE4 NE4; E2 SE4; containing **595.84** acres, m/l.

Section 18: Lot 1 (39.18 ac), lot 2 (39.30 ac), Lot 3 (39.42 ac), Lot 4 (39.54 ac); E2 W2; W2 E2; E2 NE4; containing **557.44** acres, m/l.

Section 19: Lot 1 (39.65 ac), Lot 2 (39.75 ac), Lot 5 (26.07 ac), Lot 6 (38.99 ac), Lot 7 (30.95 ac), Lot 8 (14.25 ac); E2; containing **509.66** acres, m/l.

Containing in total **2316.03** acres, m/l.

Tract N:

Township 26 South, Range 4 West, SLB&M

Section 22: Lot 1 (33.41 ac), Lot 2 (38.84 ac), Lot 3 (37.00 ac), Lot 5 (4.21 ac), Lot 6 (10.17 ac); S2 NW4; NE4 NW4; NE4; containing **403.63** acres, m/l.

Section 23: Lot 1 (40.86 ac); SE4 SW4; N2 SW4; SE4; N2; containing **640.86** acres, m/l.

Section 24: ALL; containing **640.00** acres, m/l.

Containing in total **1684.49** acres, m/l.

Tract O:

Township 26 South, Range 4.5 West, SLB&M

Section 10: Lot 1 (50.65 ac), Lot 2 (50.36 ac), Lot 3 (49.53 ac), Lot 4 (47.12 ac); S2 N2; S2; containing **677.66** acres, m/l.

Section 11: Lot 1 (47.69 ac), Lot 2 (48.51 ac), Lot 3 (49.33 ac), Lot 4 (50.15 ac); S2 N2; S2; containing **675.68** acres, m/l.

Section 12: Lot 1 (44.08 ac), Lot 2 (45.07 ac), Lot 3 (45.83 ac), Lot 4 (46.80 ac); S2 N2; S2; containing **661.78** acres, m/l.

Containing in total **2005.12** acres, m/l.

Tract P:

Township 26 South, Range 4.5 West, SLB&M

Section 13: ALL; containing **640.00** acres, m/l.

Section 14: ALL; containing **640.00** acres, m/l.

Section 15: ALL; containing **640.00** acres, m/l.

Containing in total **1920.00** acres, m/l.

FS

FS

FS

Lot 3, SENW- No US minerals

Tract Q:

Township 26 South, Range 4.5 West, SLB&M

Section 22: ALL; containing **640.00** acres, m/l.

Section 23: ALL; containing **640.00** acres, m/l.

Section 24: ALL; containing **640.00** acres, m/l.

Containing in total **1920.00** acres, m/l.

FS

Tract R:

Township 26 South, Range 4.5 West, SLB&M

Section 25: ALL; containing **640.00** acres, m/l.

Section 26: ALL; containing **640.00** acres, m/l.

Section 27: ALL; containing **640.00** acres, m/l.

Containing in total **1920.00** acres, m/l.

FS

Thank you for your assistance and should you need more information to process this nomination, please feel welcome to call me at: **435-896-3353**.

Most sincerely,

Roy Moore

Roy Moore, Owner