

Year 2009

Inventory Unit Number/Name Govan OR 135-013

FORM 1

DOCUMENTATION OF BLM WILDERNESS INVENTORY FINDINGS ON RECORD:

1. Is there existing BLM wilderness inventory information on all or part of this area?

No X (Go to Form 2) Yes _____ (if more than one unit is within the area, list the names/numbers of those units.):

a) Inventory Source: _____

b) Inventory Unit Name(s)/Number(s): _____

c) Map Name(s)/Number(s): _____

d) BLM District(s)/Field Office(s): _____

2. BLM Inventory Findings on Record:

Existing inventory information regarding wilderness characteristics (if more than one BLM inventory unit is associated with the area, list each unit and answer each question individually for each inventory unit):

Existing inventory information regarding wilderness characteristics¹:

Inventory Source: _____

Unit#/Name	Size (historic acres)	Natural Condition? Y/N	Outstanding Solitude? Y/N	Outstanding Primitive & Unconfined Recreation? Y/N	Supplemental Values? Y/N

FORM 2

Use additional pages as necessary

**DOCUMENTATION OF CURRENT WILDERNESS INVENTORY
CONDITIONS**

a. Unit Number/Name Govan OR 135-013

(1) Is the unit of sufficient size?

Yes _____ No X

[State the BLM acreage of the unit. Describe the boundaries of the unit (roads, property lines, etc.) If the area meets one of the exceptions to the size criterion, check "Yes" and describe the exception. If more than one inventory unit is involved, list the acreage in each and evaluate each unit/subunit separately. Complete the analysis for (1), (2), (3), (4) and (5) for each unit or sub-unit. If you check "No" above, check "N/A" (Not Applicable) in the remaining boxes below, and you need not provide additional evaluation for the unit or subunit. Use additional space as necessary.]

DESCRIPTION OF CURRENT CONDITIONS: (Include land ownership, location, topography, vegetation features and summary of major human uses/activities).

The 4,680 acre inventory parcel is bisected by Govan Road, a state route which is paved, receives regular use, and is regularly maintained. This route divides the parcel into two segments of less than 5,000 acres. Therefore, the site does not meet the size criteria for consideration for wilderness character.

(2) Is the unit in a natural condition?

Yes _____ No _____ N/A _____

Description:

(3) Does the unit (or the remainder of the unit if a portion has been excluded due to unnaturalness and the remainder is of sufficient size) have outstanding opportunities for solitude?

Yes _____ No _____ N/A _____

Description:

(4) Does the unit (or the remainder of the unit if a portion has been excluded due to unnaturalness and the remainder is of sufficient size) have outstanding opportunities for primitive and unconfined recreation?

Yes _____ No _____ N/A _____

Description:

(5) Does the unit have supplemental values?

Yes _____ No _____ N/A _____

Description:

Summary of Findings and Conclusion

Unit Name and Number: _____

Summary

Results of Analysis:

1. Does the area meet any of the size requirements? ___Yes ___No
2. Does the area appear to be natural? ___Yes ___No
3. Does the area offer outstanding opportunities for solitude or a primitive and unconfined type of recreation? ___Yes ___No ___NA
4. Does the area have supplemental values? ___Yes ___No ___NA

Conclusion

Check One:

___ The area—or a portion of the area—has wilderness character.

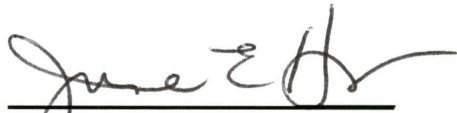
X The area does not have wilderness character.

Prepared by:

Team Members:

Steve Smith – Recreation, Visual, ACEC, Wild and Scenic River, OHV
Diane Priebe - Recreation

Approved by:



Field Manager

10/6/11

Date

Govan

Wilderness Characteristics Inventory Results

Boundary Feature

— Road

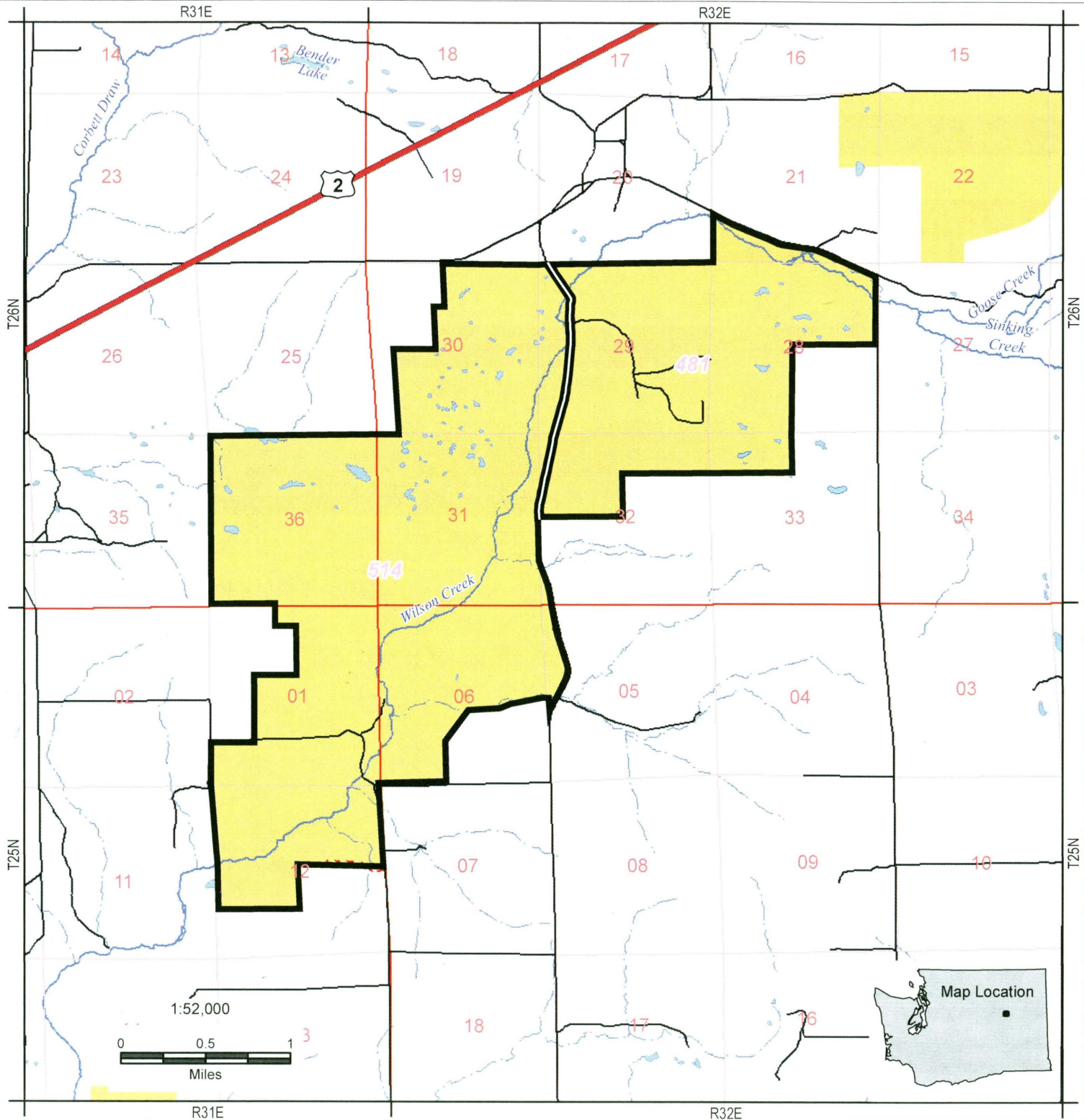
Unit Evaluation

▭ No - Wilderness Characteristics

Surface Jurisdiction

▭ U.S. Bureau of Land Management

Unique ID	Unit Evaluation	Acres
481	N	1407
514	N	3273
Total		4680



United States Department of the Interior

Bureau of Land Management
Spokane District Office
1103 N. Fancher
Spokane, WA 99212



No warranty is made by the Bureau of Land Management as to the accuracy, reliability, or completeness of these data for individual or aggregate use with other data. Original data were compiled from various sources. This information may not meet National Map Accuracy Standards. This product was developed through digital means and may be updated without notification.

Final - Oct 26, 2011



Govan Recreation Site

Recreation Opportunities



Hiking



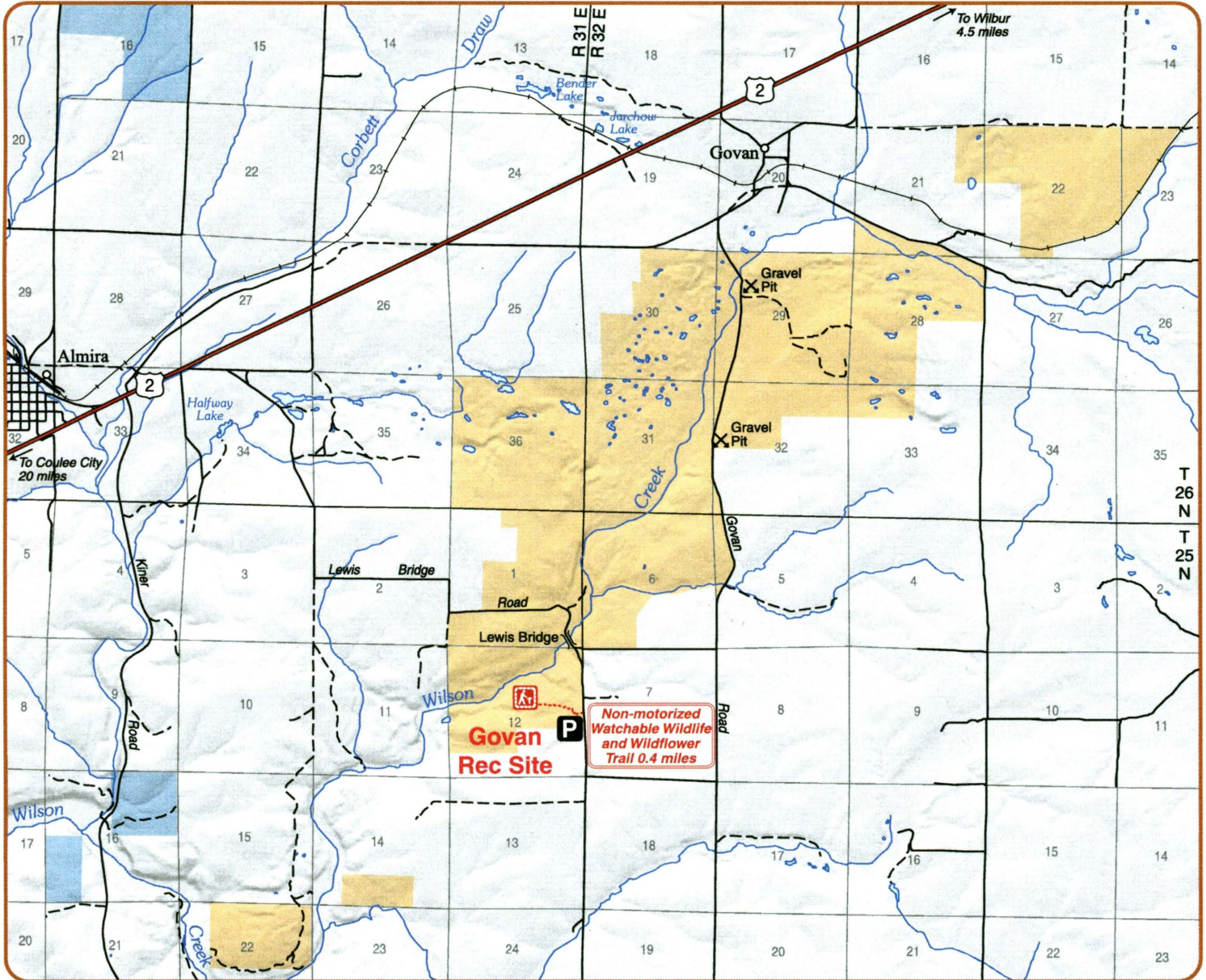
Horseback Riding



Watchable Wildlife



Watchable Wildflowers



Recreation



Interpretive Display



Parking

Transportation

Highway

Improved Road

Other Road or Trail, Access as Designated

Railroad

Administered Land

Bureau of Land Management

Washington Dept. of Natural Resources

Private or Other



0.5 0 0.5 1.0
MILES

0.5 0 0.5 1.0
KILOMETERS

U. S. Department of the Interior
Bureau of Land Management
Spokane District
1103 N. Fancher
Spokane, WA 99212
(509) 536-1200

It is unlawful to trespass on private lands. State hunting and fishing regulations apply to private lands. Landowners are not required to post or fence their lands. Check with private landowners before entering their property.