









DESCHUTES RIVER BOATER'S GUIDE

MAP LEGEND

-  Rapids
-  River Mile Markers
-  River Access
-  Campsite
-  Point of Interest
-  Ranger Station
-  Picnic Area
-  Information/Permit Station

- | | | | |
|--|------------------------|---|---|
|  | Interstate/U.S Highway |  | BLM Administered Land |
|  | State Highway |  | State Land |
|  | Paved Road |  | Private Land |
|  | Unpaved Road |  | Indian Reservation Land
(No camping) |
|  | Trail | | |
|  | Railroad | | |

Contour Interval 100 Feet
Scale: 1:63,360

