



U.S. Department of the Interior
Bureau of Land Management
Medford District

Medford's Messenger

Summer / Fall 2017



Rogue River Ranch National Historic Site,
Rogue National Wild and Scenic River

Medford BLM's Mission

Working together to sustain and enhance resilient landscapes and quality of life in southwest Oregon.

**Bureau of Land Management
Medford District Office
3040 Biddle Road
Medford, Oregon 97504**



Medford's Messenger

a publication of

**Bureau of Land Management
Medford District Office**

Summer/Fall 2017

Dear Public Land User:

Welcome to the Summer / Fall 2017 edition of the *Medford's Messenger*. The purpose of our publication is to provide you with information on proposed and ongoing activities on the Medford District. It contains listings of projects by field office that have been recently completed and identifies newly proposed projects.

We are seeking ideas and comments from those who may be affected by our multiple-use management programs. Your comments, opinions, and suggestions are appreciated and very important to us. They help us make informed decisions, take sound land management actions, and improve our projects. Our intent is to increase the public's awareness of BLM issues, activities, and opportunities.

This planning update provides a brief description of activities occurring in various programs across the Medford District, as well as descriptions of new projects we are considering. Additional project information can be obtained from the contacts listed in the descriptions. These contacts are familiar with their projects and can answer your questions and provide more details. We are interested in receiving information you wish to share concerning any of the projects or project areas listed in this planning update.

Our practice is to make comments, including the names and addresses of respondents, available for public review. Unless you specifically request us to withhold your name and address, it will be made available to the public on request.

Thank you for your continued interest in our management of your public lands. We would appreciate any comments or suggestions you may have regarding this planning update including how it could be improved to make it more useful to you.

If you have any questions on information in this planning update, please stop by our office at 3040 Biddle Road, Medford, Oregon, call us at 541-618-2200, or send us an e-mail at blm_or_md_mail@blm.gov.

Sincerely,

Elizabeth R. Burghard
Medford District Manager

National Environmental Policy Act Analysis and Documentation

The review of the environmental effects of a proposed management action can occur in one of four ways: categorical exclusion, administrative determination (determination of NEPA adequacy), environmental assessment, or environmental impact statement.

1. A ***categorical exclusion*** is a category of actions the BLM has identified that do not individually or cumulatively have a significant effect on the human environment and are exempt from requirements to prepare an environmental analysis. These include such actions as installing protective grates on abandoned mines, removing hazard trees near roads and trails, or permitting temporary livestock feeding during periods of drought. In some cases, Congress has created CEs for activities such as drilling for oil and gas on a site which has hosted similar efforts in the past five years. The purpose of a categorical exclusion is to eliminate the need for unnecessary paperwork under the National Environmental Policy Act (NEPA). CEs are subject to environmental review to determine whether any extraordinary circumstances apply that would require the preparation of an environmental analysis.
2. A ***determination of NEPA adequacy*** (DNA) is an administrative determination by the BLM that NEPA documentation previously prepared by the BLM fully covers a proposed action and no additional analysis is needed. A DNA includes a plan conformance determination. If an action is in full conformance with actions specifically described in the RMP and analyzed in the RMP/FEIS or a subsequent environmental assessment, a DNA may be prepared and no additional analysis would be needed.
3. An ***environmental assessment*** (EA) is a document that identifies environmental effects of a proposed action and determines their significance. If it seems unlikely that a proposed action will have a significant effect on the environment, the BLM will prepare an EA. An EA describes the purpose and need for a proposed action, describe the affected environment, discuss alternatives to a proposed action, and analyzes environmental impacts and ways to mitigate them. If the EA shows that the proposed action does not have a significant effect on the environment, it will issue a Finding of No Significant Impact (FONSI). In some cases, if the analysis completed during an EA shows that the proposed action will have a significant effect on the environment, the BLM will complete a full EIS. In an effort to save paper and printing costs, environmental assessments will be available on our Web site for your review and comment. If you desire a paper copy, please contact us and we will send you a copy by mail.
4. An ***environmental impact statement*** (EIS) is a comprehensive document that analyzes the impacts of a federal action that will have a significant effect on the human environment. An EIS describes the purpose and need for a proposed action, describes the affected environment, discusses alternatives to a proposed action, and analyzes environmental impacts and ways to mitigate them. An EIS is typically a longer document than an EA, and it offers more opportunities for public comment or involvement than an EA. An EIS has more procedural requirements, and therefore takes more time to prepare on average than an EA. Each EIS is completed with a Record of Decision, which documents the BLM's decision as to how it will, or will not, move forward with a proposed action. The BLM posts all NEPA project environmental

assessments, categorical exclusions, related decisions, and other NEPA documents on the National Register for Land Use Planning and NEPA at: <https://eplanning.blm.gov>. On this site, you can search for documents by searching an interactive map or through a text search. If you cannot locate a document you are searching for, you can request it through the contact information on page 1 of this document.



Above: *Lomatium Cookii* habitat improvement project in the French Flat Area of Critical Environmental Concern, in October 2016. Trees and shrubs encroaching on the *Lomatium cookii* meadow habitat were thinned, piled, and burned by BLM staff. An environmental assessment was prepared to document potential impacts. This analysis was followed by a Finding of No Significant Impact and a Decision Record, authorizing the project.

Medford District

Schedule of Proposed Actions

Summer/Fall 2017

Recent Decisions or Projects Dropped

Title and Project Description	Location	Project Status	Contact
Aquatic and Riparian Habitat Restoration EA	Medford District	Decision Record signed April 17, 2014. A Determination of NEPA Adequacy (DNA) will be signed for each project resulting from this EA.	Tony Kerwin
Integrated Vegetation Management Programmatic EA	Medford District	A Decision Record will be signed for each project resulting from this EA from 2013-2017.	Tony Kerwin

New and Ongoing Projects Being Considered

Title and Project Description	Location	Proposed				Contact
		Scoping	Analysis	Public Review	Decision Date	
Integrated Invasive Plant Management for the Medford District Vegetation Treatments Using Herbicides EA	Medford District	Completed	Completed	Completed	Winter 2017/2018	Tony Kerwin
Road Right-of-way Agreements and Hauling Permits Individual requests from other public agencies and private parties for access through BLM-managed lands.	Throughout the Medford District	Ongoing as requests are received				Tony Kerwin

Ashland Field Office

Schedule of Proposed Actions

Summer/Fall 2017

Recent Decisions or Projects Dropped

Map Number	Title and Project Description	Location	Proposed				Contact
			Scoping	Analysis	Public Review	Decision Date	
1	US Cellular Lease Renewal EA Renew communication lease (OR49604) on Soda Mountain.	Cascade-Siskiyou National Monument, southeast of Ashland	Decision Record Signed July 7, 2017				Lyndsay Theurer/ Nicole Webb Smith
2	Rogue Riders Up and Down Ride and Pacific Crest Endurance Ride Events Special Recreation Permits EA Proposal to issue special recreation permits for one competitive and one commercial event.	Cascade-Siskiyou National Monument, southeast of Ashland	Decision Record Signed July 20, 2017				Lyndsay Theurer / Kathryn Lloyd
3	Squishy Bug Salvage Project Proposal to salvage dead and dying trees due to insect and disease and dead and dying hazardous trees along a road.	Little Applegate River and Middle Applegate River watersheds	Decision Record Signed August 24, 2017				Shanna McCarty

New and Ongoing Projects Being Considered

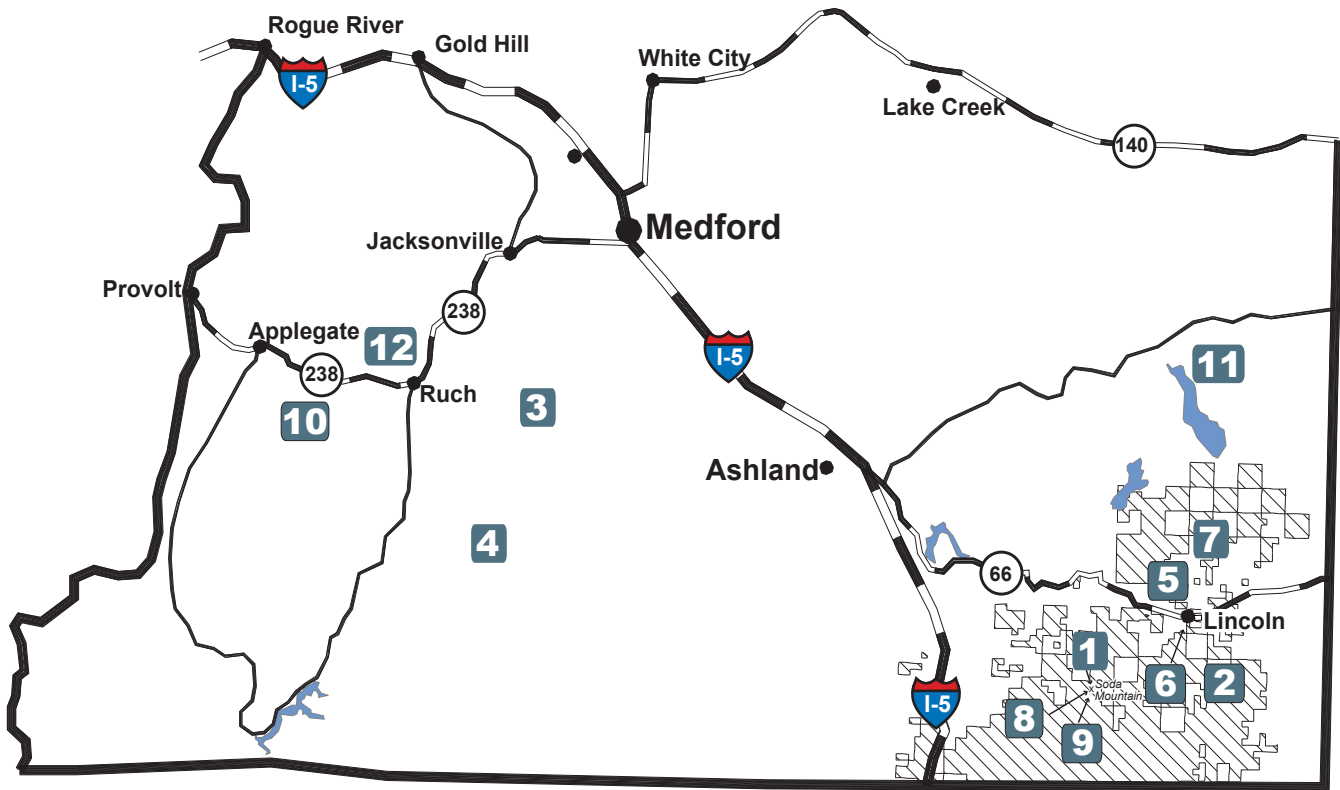
Map Number	Title and Project Description	Location	Proposed				Contact
			Scoping	Analysis	Public Review	Decision Date	
4	Grazing Lease Authorization EA Proposal to authorize the Lower Big Applegate allotment grazing lease.	Middle Applegate Watershed	Fall 2017	Winter 2017/2018	Spring 2018	Summer 2018	Brain Lawatch/ Jason Tarrant

New and Ongoing Projects Being Considered

Map Number	Title and Project Description	Location	Proposed				Contact
			Scoping	Analysis	Public Review	Decision Date	
5	<p>Cascade-Siskiyou National Monument Transportation Management Plan EA</p> <p>Comprehensive transportation management plan to evaluate the road network within the boundaries established in 2000 for the Cascade-Siskiyou National Monument and determine transportation, restoration, and protection needs.</p>	Cascade-Siskiyou National Monument, southeast of Ashland	Completed	Supplemental analysis ongoing	Completed	Decision currently on hold	Lyndsay Theurer
6	<p>Cascade-Siskiyou National Monument Land Exchange EA</p> <p>Second of two land exchanges identified in P.L. 111-011-Land Tenure Actions (GLI).</p>	Cascade-Siskiyou National Monument, southeast of Ashland, near Lincoln	Completed	Completed	Completed	Fall 2018	Lyndsay Theurer/ Mary Johnson
7	<p>Cascade-Siskiyou National Monument Pine Plantation Restoration EA</p> <p>Restoration thinning on approximately 300 acres of pine and mixed conifer plantations within the CSNM.</p>	Cascade-Siskiyou National Monument, southeast of Ashland	Completed	Ongoing	Fall 2017 or Winter 2017/2018	Spring 2018	Lyndsay Theurer/ Charles Schelz
8	<p>Oregon Department of Transportation Lease Renewal EA</p> <p>Renew communication lease (OR34999) on Soda Mountain.</p>	Cascade-Siskiyou National Monument, southeast of Ashland	Fall 2017	Fall 2017	Winter 2017/2018	Spring 2018	Lyndsay Theurer/ Nicole Webb Smith

New and Ongoing Projects Being Considered

Map Number	Title and Project Description	Location	Proposed				Contact
			Scoping	Analysis	Public Review	Decision Date	
9	PacifiCorp Lease Renewal EA Renew communication lease (OR 038053) on Soda Mountain.	Cascade-Siskiyou National Monument, southeast of Ashland	Fall 2017	Fall 2017	Winter 2017/2018	Spring 2018	Lyndsay Theurer/ Nicole Webb Smith
10	Middle Applegate Vegetation Management Project Proposal to conduct vegetation management activities in the Middle Applegate Watershed.	Middle Applegate Watershed	Fall 2017	Winter 2017/2018 - Spring 2018	Summer 2018	Summer 2018	Brian Lawatch
11	Griffin Half Moon Vegetation Management Project Proposal to conduct vegetation management activities in the Little Butte Creek and Jenny Creek watersheds.	Little Butte Creek and Jenny Creek watersheds	Fall 2017	Winter 2017/2018	Summer 2018	Summer 2018	Shanna McCarty
12	Forest Creek Shiny Geranium Abatement Project Proposal to conduct abatement activities on the invasive weed shiny geranium.	Middle Applegate Watershed	Fall 2017	Winter 2017/2018	Spring 2018	Summer 2018	Shanna McCarty



**Ashland Field Office
Summer/Fall 2017 Projects**

1 US Cellular Lease Renewal EA

2 Rogue Riders Up and Down Ride and Pacific Crest Endurance Ride Events Special Recreation Permits EA

3 Squishy Bug Salvage Project

4 Grazing Lease Authorization EA - Lower Big Applegate

5 CSNM Transportation Management Plan EA

6 CSNM Land Exchange EA

7 CSNM Pine Plantation Restoration EA

8 ODOT Lease Renewal EA

9 PacifiCorp Lease Renewal EA

10 Middle Applegate Vegetation Management Project

11 Griffin Half Moon Vegetation Management Project

12 Forest Creek Shiny Geranium Abatement Project

Butte Falls Field Office

Schedule of Proposed Actions

Summer/Fall 2017

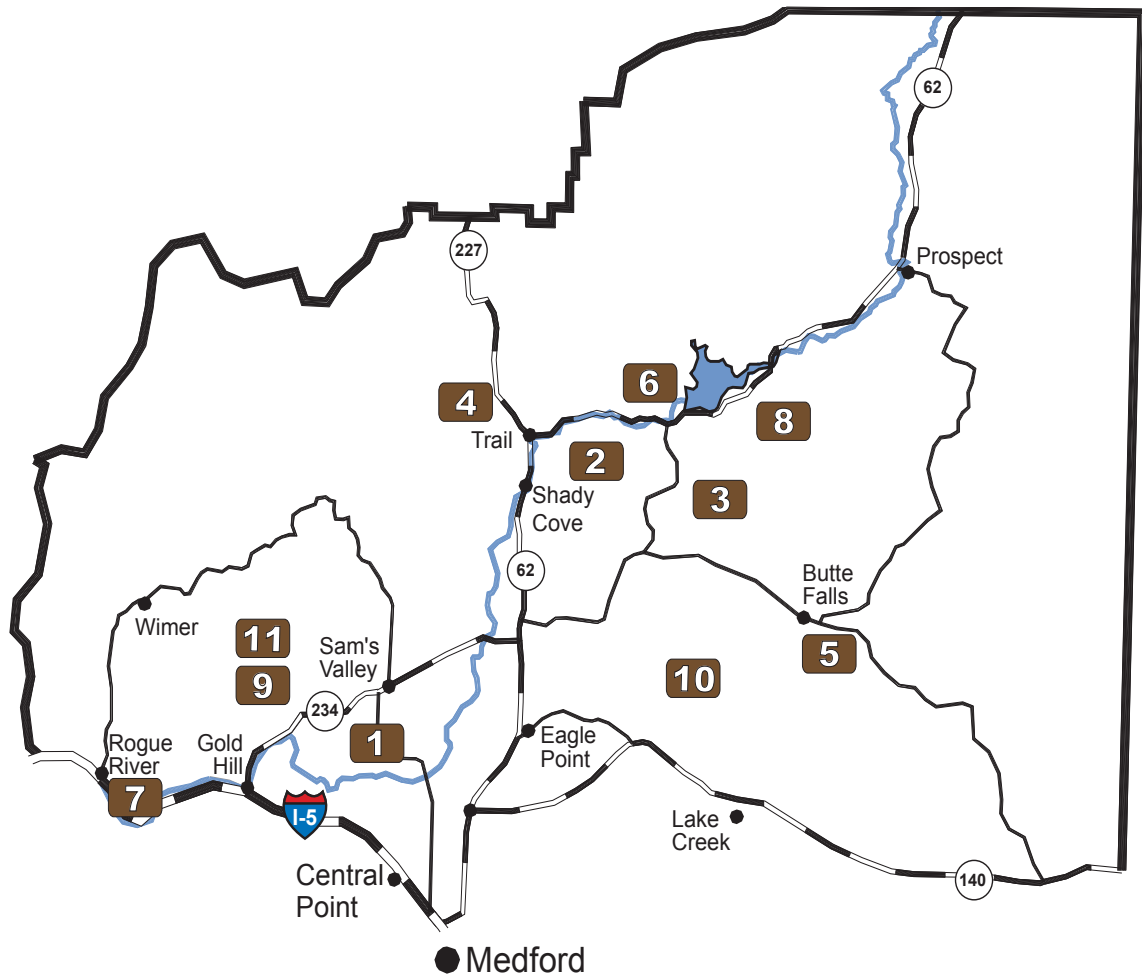
Recent Decisions or Projects Dropped

Map Number	Title and Project Description	Location	Proposed				Contact
			Scoping	Analysis	Public Review	Decision Date	
1	Table Rocks ACEC Management Area Resource Management Plan Amendment EA To establish final supplemental rules.	Gold Hill-Rogue River Watershed	Decision signed October 20, 2016 (pending Federal Register Notice)				Tony Kerwin
2	Elk Camel Forest Management Project Landscape-scale forest management projects.	Elk Creek, Shady Cover-Rogue River, and Big Butte Creek watersheds	Decision signed August 17, 2017				Stephanie Kelleher
3	Grazing Lease Authorization Renewals Revised proposal to authorize a grazing lease renewal for the Crowfoot Allotment.	Shady Cove-Rogue River Watershed	Proposed Decision to withdraw lease signed on July 17, 2017				Jason Tarrant
4	Cleveland Ridge Salvage Project Proposal to salvage dead and dying trees from the Cleveland Ridge Fire area.	Trail Creek Watershed	Decision signed July 14, 2017				Michelle Calvert
5	Double Bowen - Ginger Progeny Decision Record This decision authorizes thinning a young plantation.	Big Butte Creek Watershed	Decision signed June 29, 2017				Michelle Calvert
6	Lost Creek Forest Management EA – Decision Record #2 – Smith B Round Timber Sale and Small Diameter Thinning Landscape-scale forest management projects.	Lost Creek-Rogue River and the South Fork Rogue River watersheds	Decision signed June 5, 2017				Michelle Calvert

Map Number	Title and Project Description	Location	Proposed				Contact
			Scoping	Analysis	Public Review	Decision Date	
7	Mountain of the Rogue Trail EA – Decision Record #2 Phase 2 construction of non-motorized trail system for mountain bikers and hikers.	Gold Hill-Rogue River Watershed	Decision signed May 11, 2017				Nick McDaniels

New and Ongoing Projects Being Considered

Map Number	Title and Project Description	Location	Proposed				Contact
			Scoping	Analysis	Public Review	Decision Date	
8	Summit Prairie Allotment 10-year Grazing Authorization Renewal Proposal to authorize grazing leases in the Summit Prairie allotment.	Big Butte Creek, Little Butte Creek, Lost Creek/Rogue River, and South Fork Rogue River watersheds	Spring 2018	Fall 2018	Winter 2018-2019	Winter 2018-2019	Jason Tarrant
9	Sam's Valley Reinforcement Project Right-of-Way EA Proposal from Pacific Power to widen its existing right-of-way on BLM lands to accommodate an additional power line between Sam's Valley and Grants Pass.	Rogue River Watershed	Completed	Completed	Completed	Fall 2017	Tony Kerwin
10	Obenchain Forest Management Project Forest management project.	Big Butte Creek and Little Butte Creek watersheds	Fall 2017	Winter 2017-2018	Spring 2018	Spring 2018	Michelle Calvert
11	Gold Sardine Forest Management Project Forest management project.	Gold Hill - Rogue River Watershed	Fall 2017	Winter 2017-2018	Spring 2018	Summer 2018	Stephanie Kelleher



**Butte Falls Field Office
Summer/Fall 2017 Projects**

- | | |
|---|--|
| <p>1 Table Rocks ACEC Management Area Resource Management Plan Amendment EA</p> <p>2 Elk Camel Forest Management Project</p> <p>3 Grazing Lease Authorization Decision withdrawal - Proposal to withdraw a grazing lease renewal for the Crowfoot allotment</p> <p>4 Cleveland Ridge Salvage Project</p> <p>5 Double Bowen - Ginger Progeny Decision Record</p> <p>6 Lost Creek Forest Management Project</p> | <p>7 Mountain of the Rogue Trail EA Decision Record #2</p> <p>8 Summit Prairie Allotment 10-year Grazing Authorization Renewal</p> <p>9 Sam's Valley Reinforcement Project Right-of-Way EA</p> <p>10 Obenchain Forest Management Project</p> <p>11 Gold Sardine Forest Management Project</p> |
|---|--|

Grants Pass Field Office

Schedule of Proposed Actions

Summer/Fall 2017

Recent Decisions

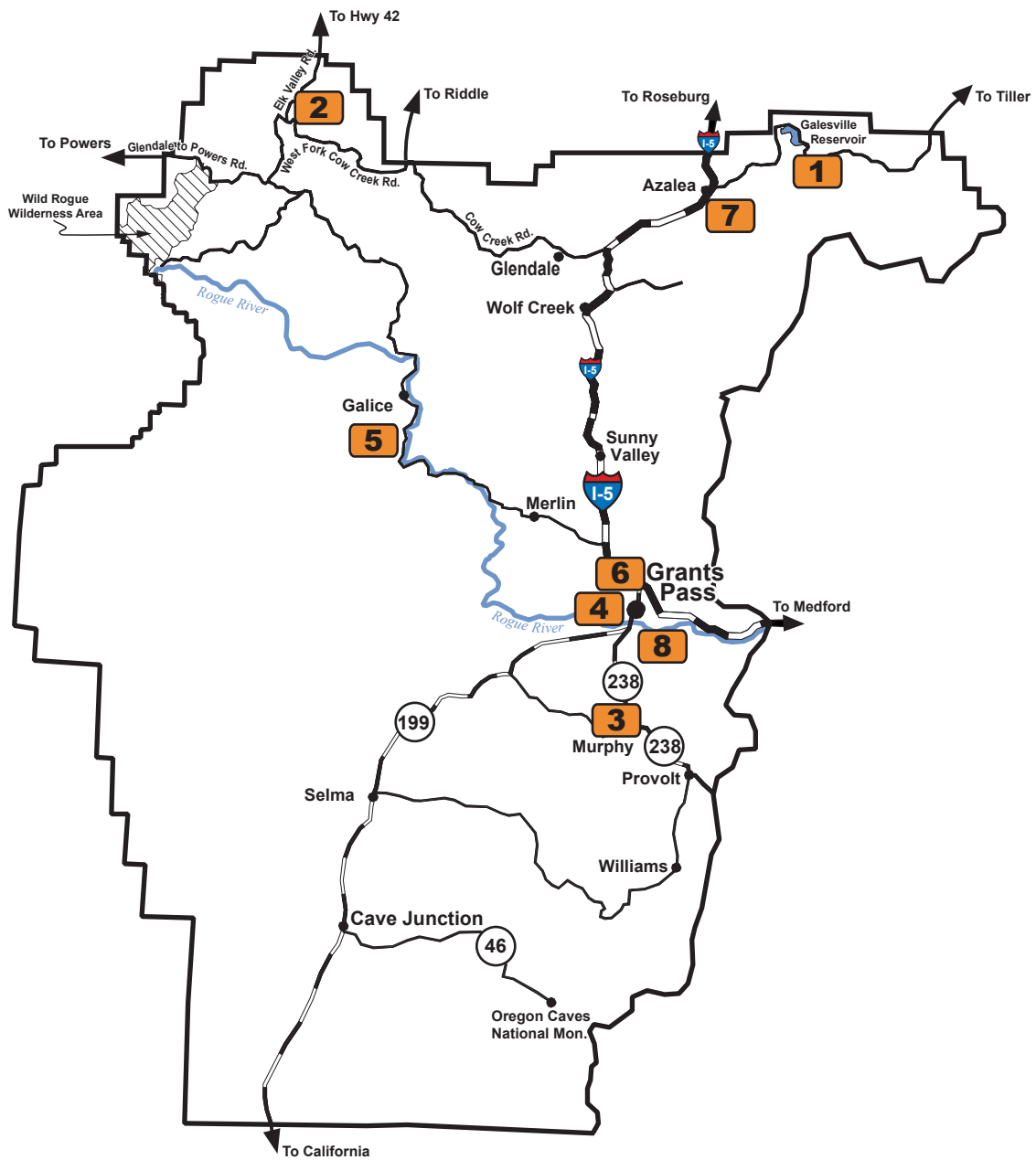
Map Number	Title and Project Description	Location	Project Status	Contact
1	Upper Cow LSR Project EA Proposed forest management project to improve late-successional conditions within the LSR and attain the Aquatic Conservation Strategy objectives in riparian reserves.	Middle Cow Creek Watershed	Second Decisions Record, Beef Stew Stewardship expected in Spring of 2018	Ferris Fisher
2	Cold Elk Forest Management Project EA Landscape-scale forest management activities.	West Fork Cow Creek Watershed	Second Timber Sale Decision Record released August 17, 2017	Ferris Fisher
3	Pickett West Forest Management Project EA Landscape-scale forest management activities.	Hellgate Canyon-Rogue River, Deer Creek and Lower Applegate watersheds	Timber Sale Decision Record #1 released August 17, 2017	Ferris Fisher

New and Ongoing Projects Being Considered

Map Number	Project Name and Description	Location	Proposed Dates				Contact
			Scoping	Analysis	Public Review	Decision	
4	Section 13 Quarry Expansion EA Proposal to extract mineral material in T37S, R6W, section 13.	Lower Applegate River Watershed	Completed	Completed	Completed	Fall 2017	Ferris Fisher
5	Stray Dog Mining EA Mineral material extraction in T35S, R8W, section 3.	Hellgate Canyon-Rogue River Watershed	Completed	Completed	Completed	Fall 2017	Ferris Fisher

New and Ongoing Projects Being Considered

Map Number	Project Name and Description	Location	Proposed Dates				Contact
			Scoping	Analysis	Public Review	Decision	
6	Josephine County Crossing Plat EA Josephine County is requesting the construction of 745 feet of new forest road on BLM administered lands.	Jumpoff Joe Creek Watershed	Completed	Winter 2017	Spring 2018	Summer 2018	Scott Hicks
7	4 Apples Association Mining Plan of Operation Proposed mining of 0.5 acres of BLM managed land on an unnamed tributary of Starveout Creek.	Middle Cow Creek Watershed	Completed	Fall 2017	Winter 2017/2018	Spring 2018	Ferris Fisher
8	COBi Mount Baldy Communication Site ROW Amendment EA Proposed expansion of current communication site on Mount Baldy to add new communication equipment.	Grants Pass-Rogue River	Winter 2017/2018	Summer 2018	Fall 2018	Winter 2018/2019	Ferris Fisher



**Grants Pass Field Office
Summer/Fall 2017 Projects**

- | | |
|--|---|
| <ul style="list-style-type: none"> 1 Upper Cow LSR Project EA 2 Cold Elk Forest Management Project EA 3 Section 13 Quarry Expansion EA 4 Pickett West Forest Management Project EA | <ul style="list-style-type: none"> 5 Stray Dog Mining EA 6 Josephine County Crossing Plat EA 7 4 Apples Association Mining Plan of Operation 8 COBi Mount Baldy Communication Site ROW Amendment EA |
|--|---|

Acronyms and Definitions

ACEC—Area of Critical Environmental Concern

CX (Categorical Exclusion)—Actions that do not have significant effects on the environment and for which an Environmental Assessment (EA) or an Environmental Impact Statement (EIS) is not required.

CSNM—Cascade-Siskiyou National Monument

EA (Environmental Assessment)—A concise public document that briefly provides evidence and analysis of a proposed Federal action. It is used to determine whether further analysis needs to be completed in an environmental impact statement.

EIS (Environmental Impact Statement)—a detailed written statement as required by section 102(2)(C) of the National Environmental Policy Act.

LUA (Land Use Allocation)—The identification in a land use plan of the activities and foreseeable development that are allowed, restricted, or excluded for all or part of the planning area, based on desired future conditions.

LSR (Late-Successional Reserve)—A Federal land use allocation set forth in the *2016 ROD/RMP*. These reserves will maintain a functional, interactive, late-successional, and old-growth forest ecosystem.

HLB (Harvest Land Base)—Those lands on which the determination and declaration of the Annual Productive Capacity/Allowable Sale Quantity (ASQ) is based. The ASQ is based on implementing a set of specific timber management activities and assumes those practices will be repeated over time and results in a sustainable harvest level.

NEPA (National Environmental Policy Act)—A Federal law that sets the systematic interdisciplinary analysis to achieve integrated consideration of physical, biological economic, and other sciences to provide for an informed decision. The process provides for public participation in the development, review, and revision of certain activities on Federal lands.

RMP (Resource Management Plan)—A land use plan prepared by the BLM in accordance with the Federal Land Policy and Management Act.

Scoping—An early and open part of environmental analysis that allows interested public and other Federal, state, and local agencies the opportunity to provide issues, concerns, and opportunities relative to proposed project actions. Scoping is required by regulation for environmental impact statements.

Project	Field Office

Please send me additional information on the following project(s):



Please remove my name from the Medford's Messenger mailing list.

**Bureau of Land Management
 Medford District Office
 3040 Biddle Road
 Medford, OR 97504**