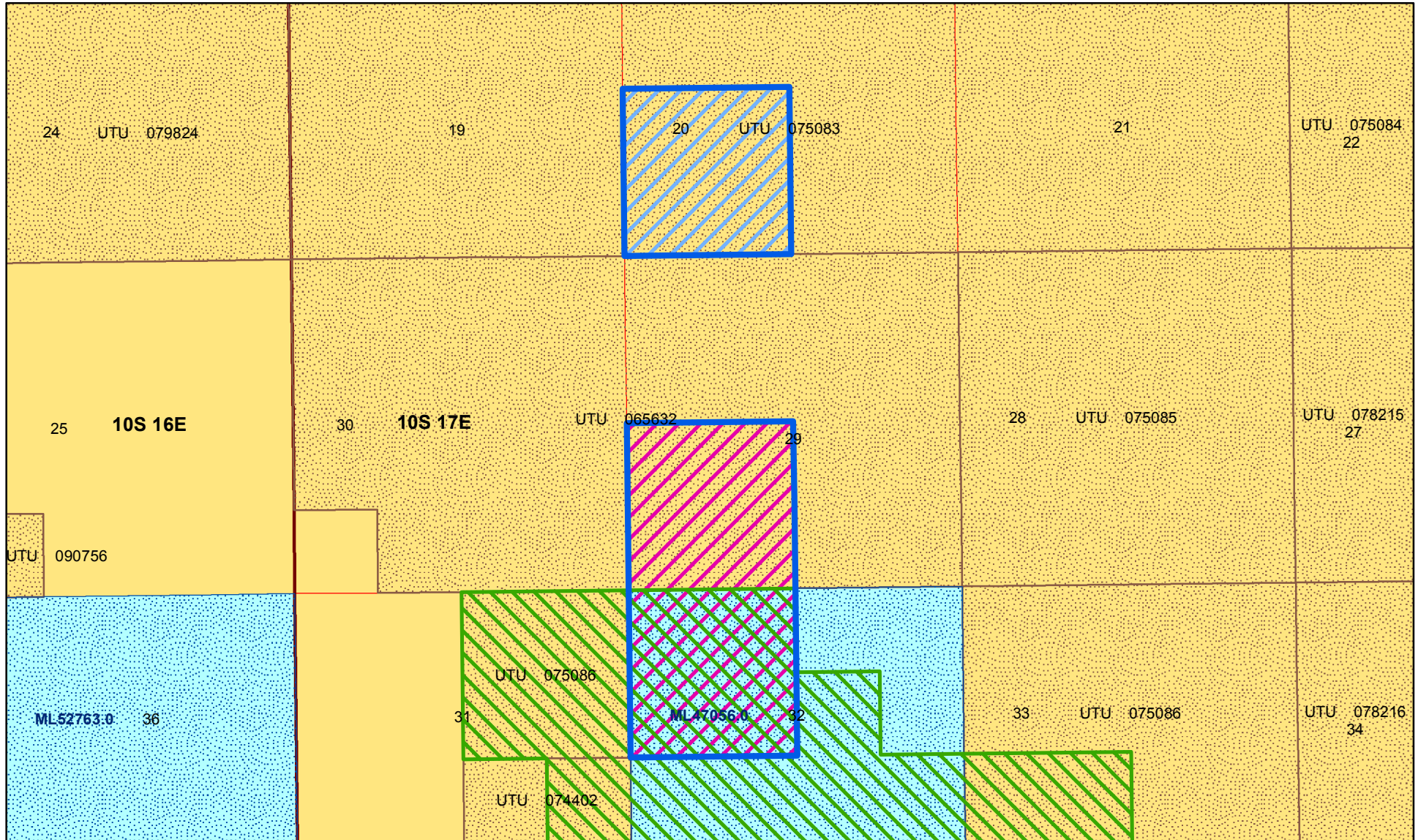


WILKIN RIDGE (DEEP)

DUCHESNE County of Utah


Effective Date: 3/23/2004



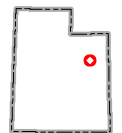
- PA= Formation Name**
- PA= Mesaverde "A" PA
UTU 081153A
 - PA= Mesaverde B
UTU 081153B
 - PA= Green River A
UTU 087716A
 - Oil and Gas Unit Agreement

- Oil and Gas Lease Parcels**
- Authorized Oil and Gas Lease Parcels
 - Pending Oil and Gas Lease Parcels
 - SITLA Oil and Gas Lease Parcels

UTU 081153X
Acres: 2320.0



- Bureau of Land Management (BLM)
- US Forest Service (USFS)
- National Park Service (NPS)
- Indian Reservation (IR)
- State
- Private
- Township
- Section



Date: 1/19/2018