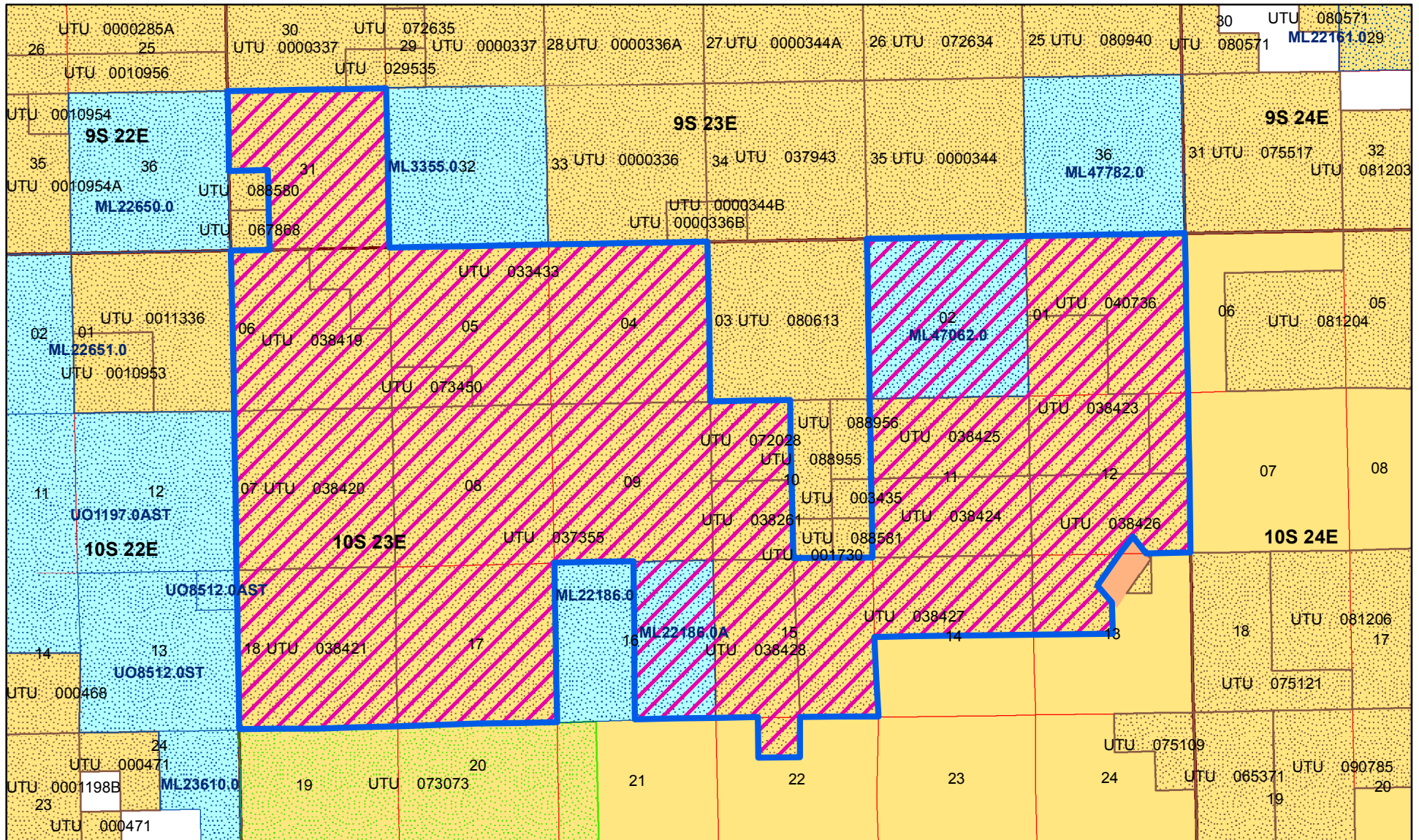


# PONDEROSA

## UINTAH County of Utah

Effective Date: 5/1/2012

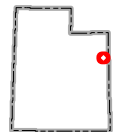



- PA= Formation Name**
- PA= Wasatch-Mesaverde "A"  
UTU 088209A
  - Oil and Gas Unit Agreement

- Oil and Gas Lease Parcels**
- Authorized Oil and Gas Lease Parcels
  - Pending Oil and Gas Lease Parcels
  - SITLA Oil and Gas Lease Parcels

**UTU 088209X**  
Acres: 2320.0

- Bureau of Land Management (BLM)
- US Forest Service (USFS)
- National Park Service (NPS)
- Indian Reservation (IR)
- State
- Private
- Township
- Section



Date: 1/16/2018