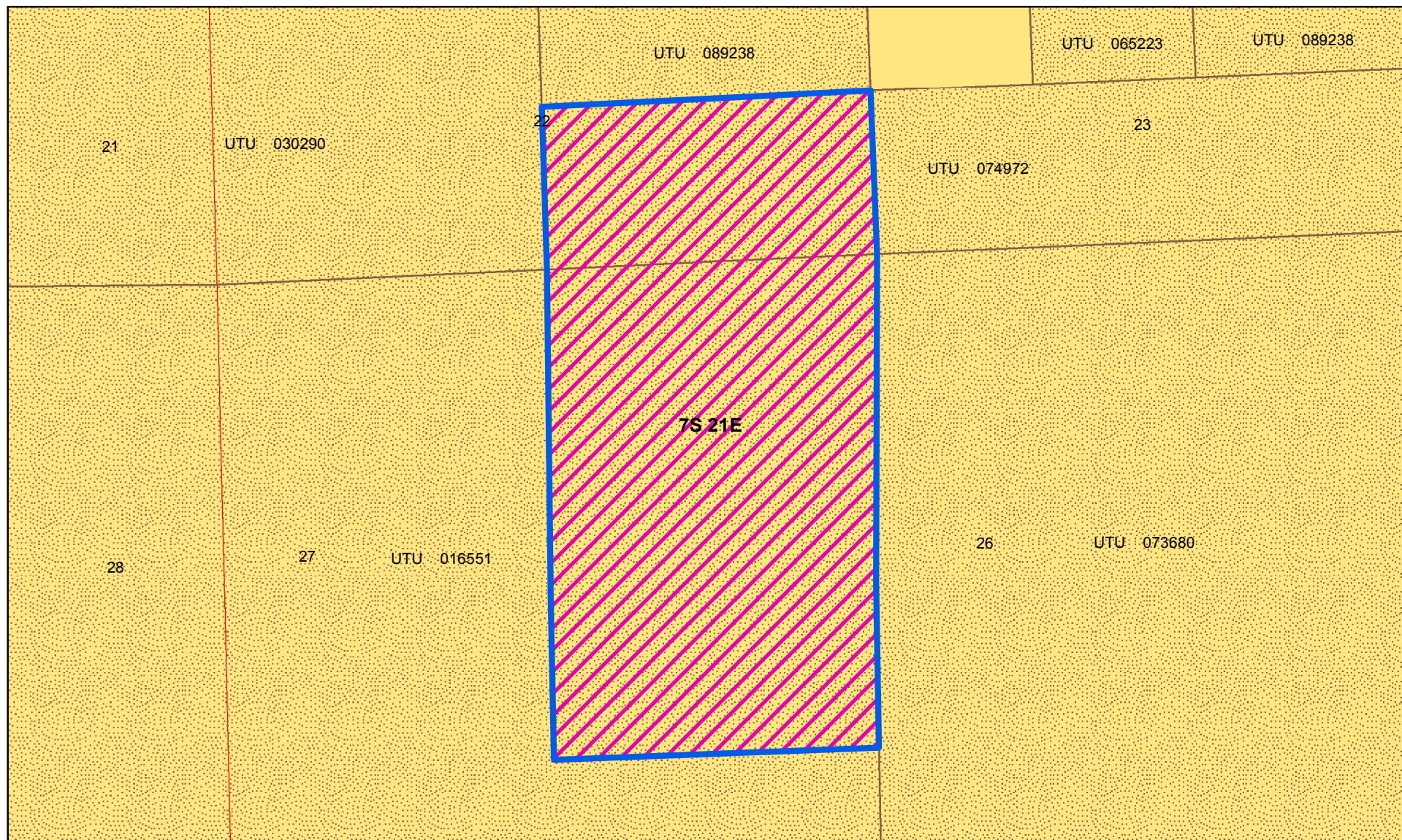



JOHNSON BOTTOM


UINTAH County of Utah

Effective Date: 8/31/2009





PA= Formation Name


 PA= Green River A
UTU 086617A

 Oil and Gas Unit Agreement

Oil and Gas Lease Parcels


 Authorized Oil and Gas Lease Parcels









 Pending Oil and Gas Lease Parcels

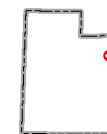
 SITLA Oil and Gas Lease Parcels

UTU 086617X

Acres: 2320.0



-  Bureau of Land Management (BLM)
-  US Forest Service (USFS)
-  National Park Service (NPS)
-  Indian Reservation (IR)
-  State
-  Private
-  Township
-  Section



Date: 1/11/2018