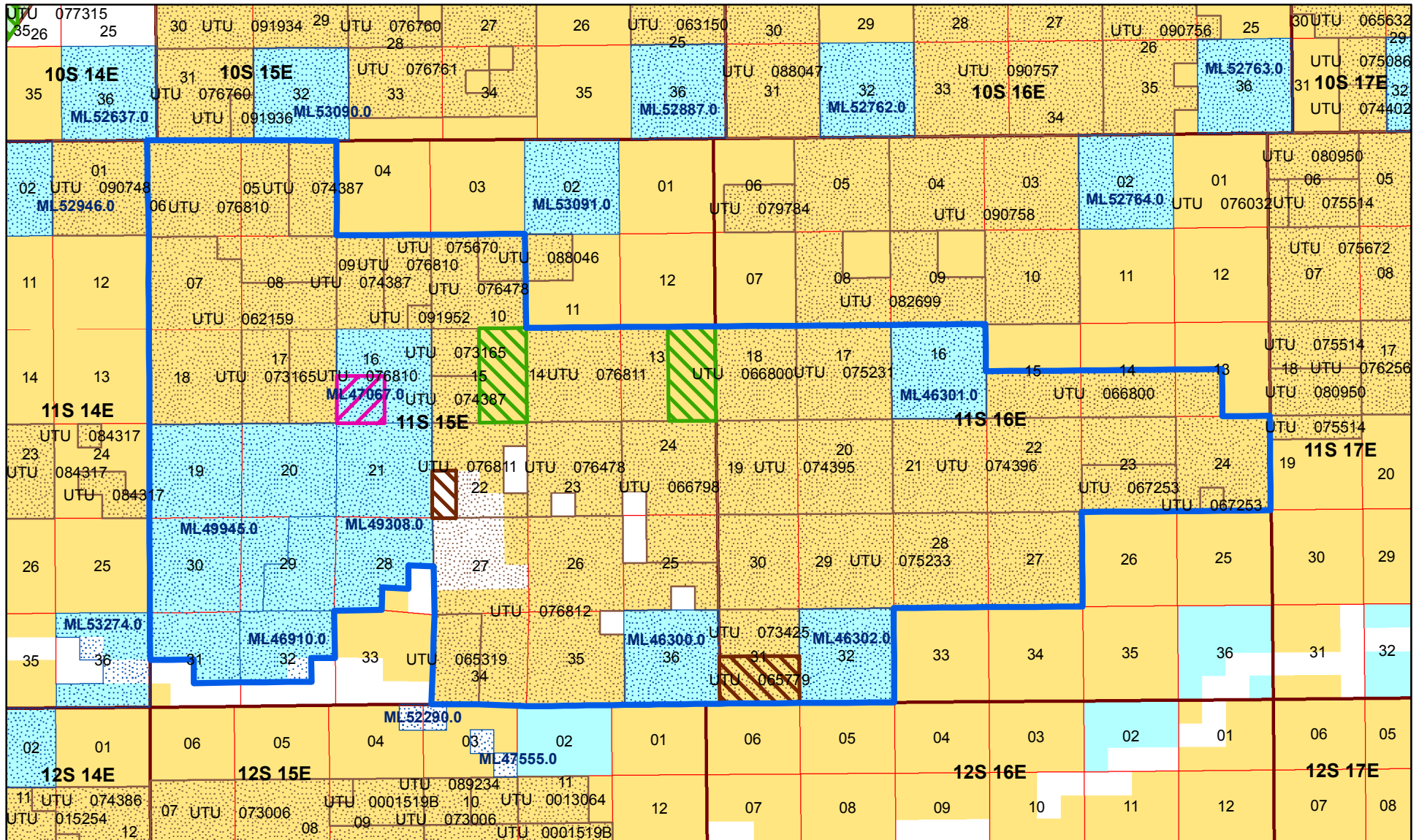


GATE CANYON II

DUCHESNE County of Utah

Effective Date: 10/30/2015



PA= Formation Name

PA= Mesaverde-Mancos "A" PA
UTU 080986A

Oil and Gas Unit Agreement

Uncommitted Unit Tracts

Unleased Federal Unit Tracts

Oil and Gas Lease Parcels

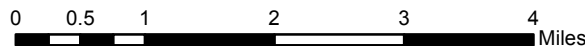
Authorized Oil and Gas Lease Parcels

Pending Oil and Gas Lease Parcels

SITLA Oil and Gas Lease Parcels

UTU 090523X

Acres: 2320.0



Bureau of Land Management (BLM)

US Forest Service (USFS)

National Park Service (NPS)

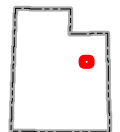
Indian Reservation (IR)

State

Private

Township

Section



Date: 1/10/2018