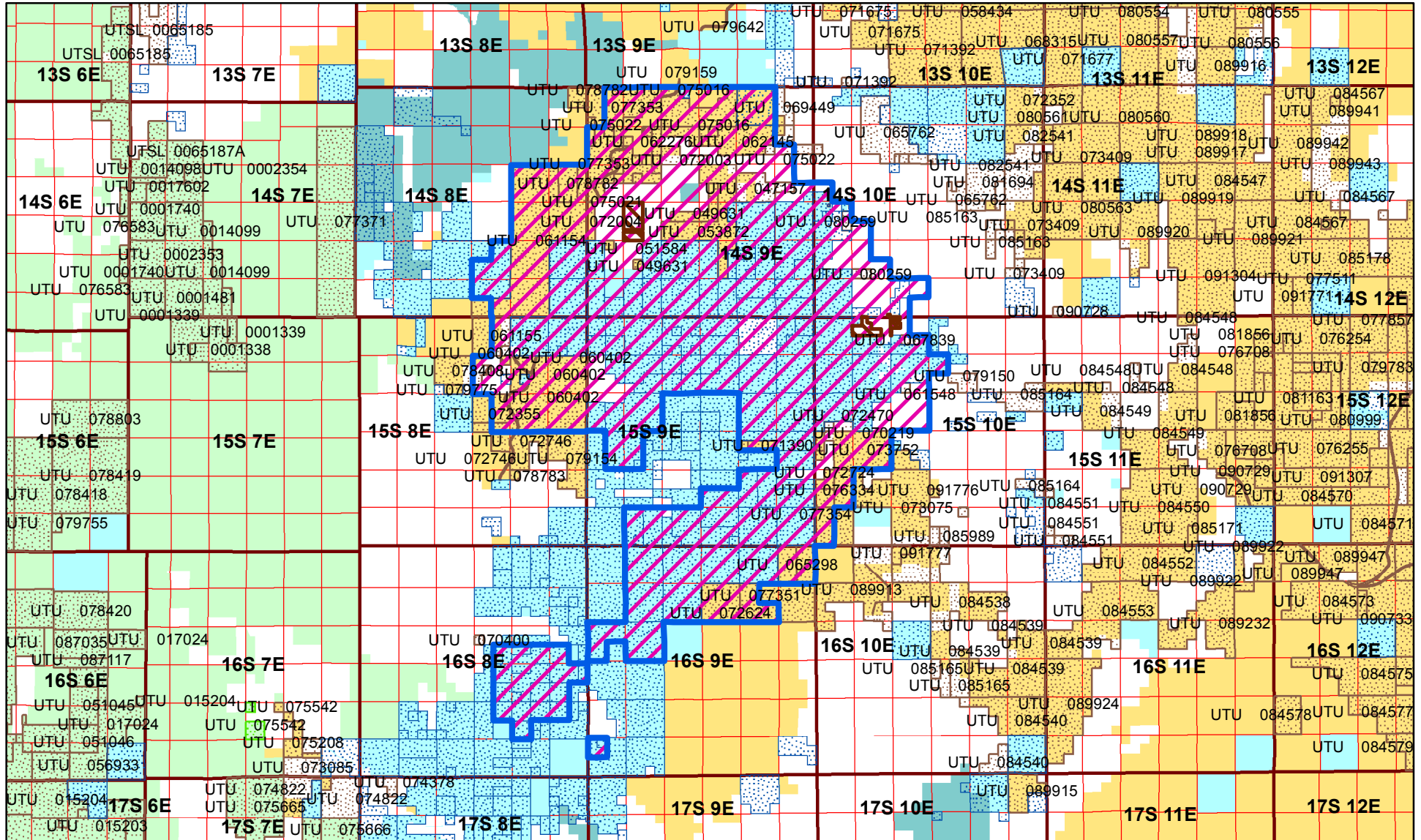


# DRUNKARDS WASH

CARBON & EMERY County of Utah

Effective Date: 12/28/1990



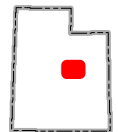

- PA= Formation Name
- PA= Ferron PA "A,C,D"
- UTU 067921F
- Oil and Gas Unit Agreement
- Uncommitted Unit Tracts

- Oil and Gas Lease Parcels
- Authorized Oil and Gas Lease Parcels
- Pending Oil and Gas Lease Parcels
- SITLA Oil and Gas Lease Parcels

**UTU 067921X**

Acres: 2320.0

- Bureau of Land Management (BLM)
- US Forest Service (USFS)
- National Park Service (NPS)
- Indian Reservation (IR)
- State
- Private
- Township
- Section



Date: 1/19/2018